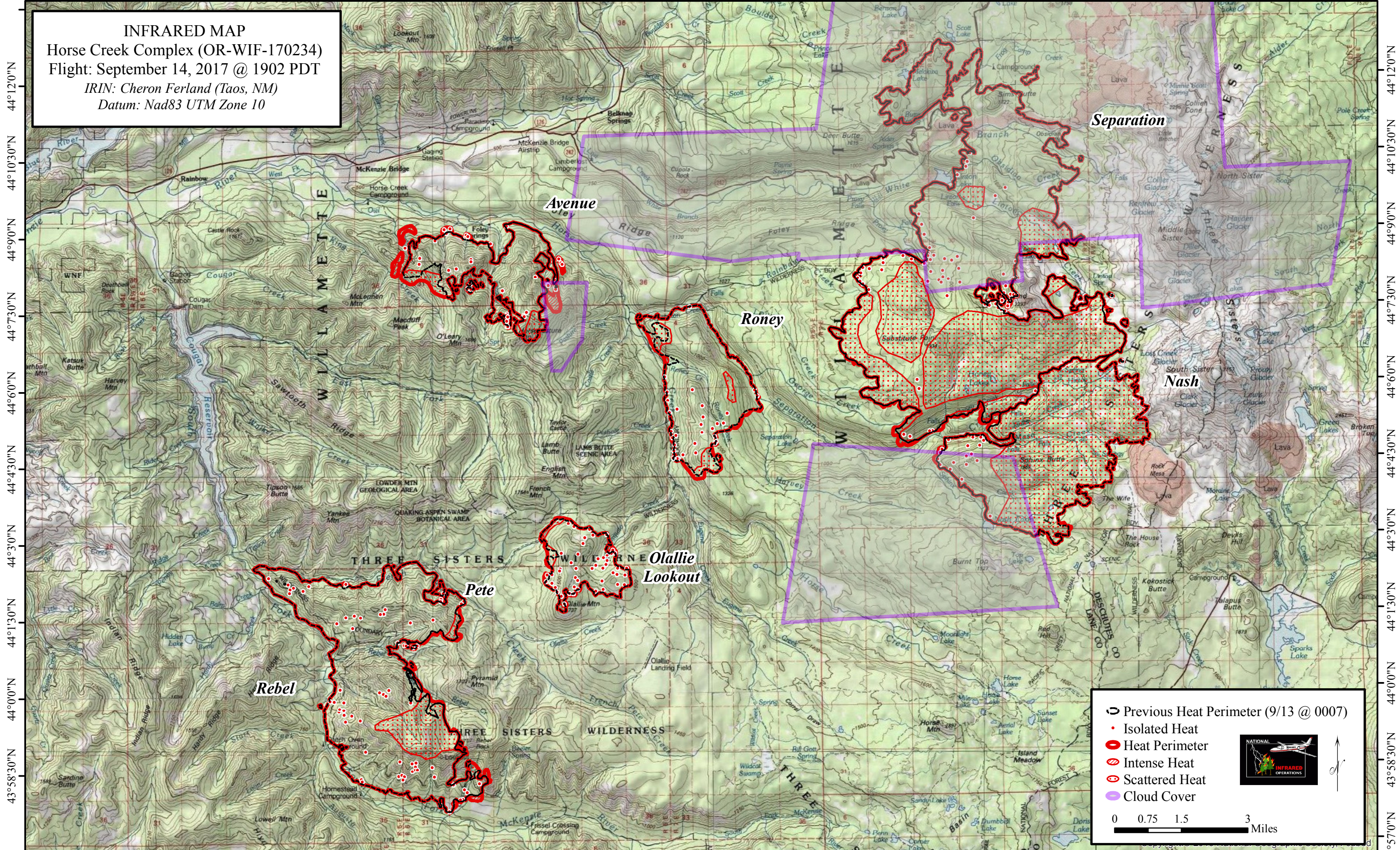




122°18'0"W 122°16'0"W 122°14'0"W 122°12'0"W 122°10'0"W 122°8'0"W 122°6'0"W 122°4'0"W 122°2'0"W 122°0'0"W 121°58'0"W 121°56'0"W 121°54'0"W 121°52'0"W 121°50'0"W 121°48'0"W 121°46'0"W 121°44'0"W 121°42'0"W

**INFRARED MAP**  
Horse Creek Complex (OR-WIF-170234)  
Flight: September 14, 2017 @ 1902 PDT  
IRIN: Cheron Ferland (Taos, NM)  
Datum: Nad83 UTM Zone 10



- Previous Heat Perimeter (9/13 @ 0007)
- Isolated Heat
- Heat Perimeter
- Intense Heat
- Scattered Heat
- Cloud Cover

0 0.75 1.5 3 Miles

122°17'0"W 122°15'0"W 122°13'0"W 122°11'0"W 122°9'0"W 122°7'0"W 122°5'0"W 122°3'0"W 122°1'0"W 121°59'0"W 121°57'0"W 121°55'0"W 121°53'0"W 121°51'0"W 121°49'0"W 121°47'0"W 121°45'0"W 121°43'0"W

44°12'0"N  
44°10'30"N  
44°9'0"N  
44°7'30"N  
44°6'0"N  
44°4'30"N  
44°3'0"N  
44°1'30"N  
44°0'0"N  
43°58'30"N  
43°57'0"N

44°12'0"N  
44°10'30"N  
44°9'0"N  
44°7'30"N  
44°6'0"N  
44°4'30"N  
44°3'0"N  
44°1'30"N  
44°0'0"N  
43°58'30"N  
43°57'0"N