






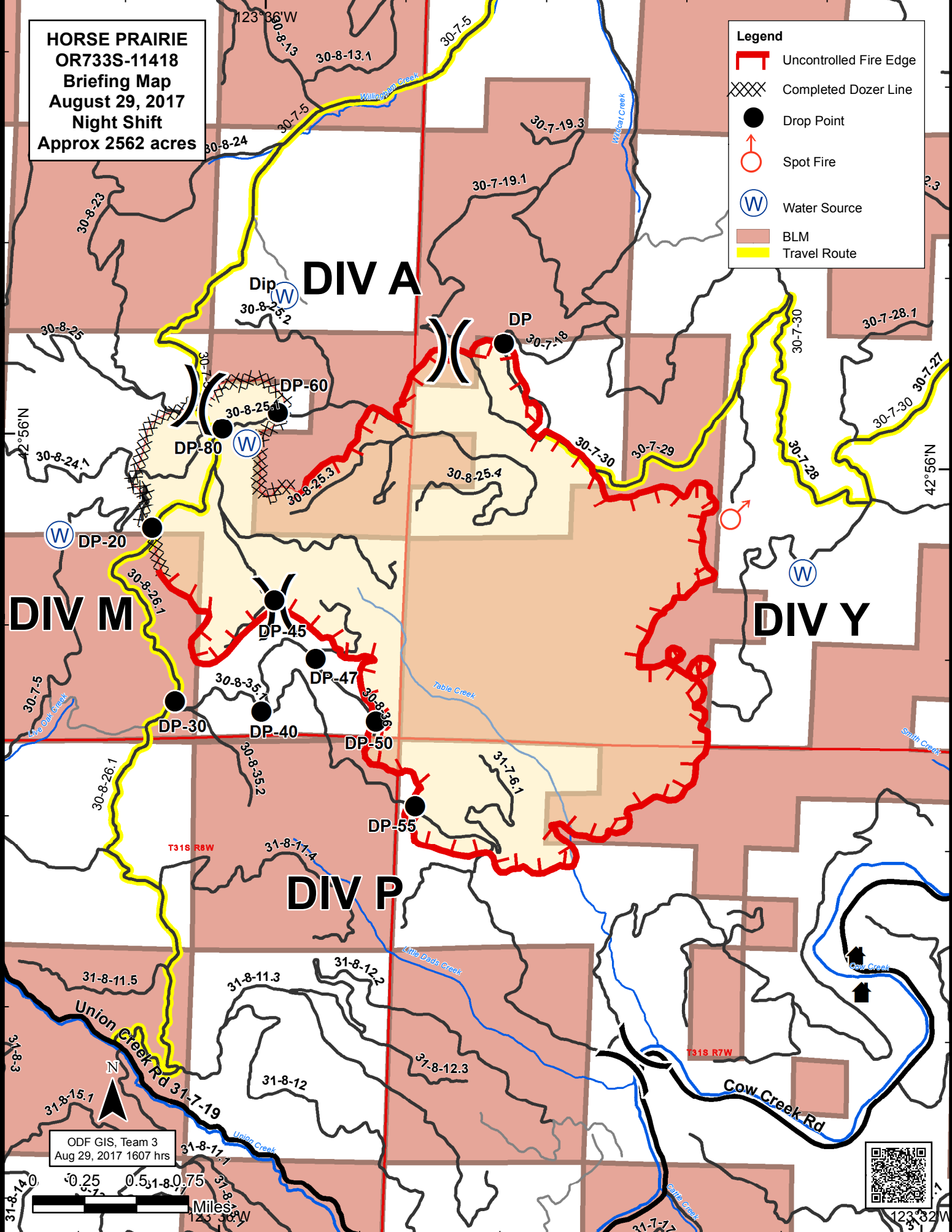


**HORSE PRAIRIE  
OR733S-11418  
Briefing Map  
August 29, 2017  
Night Shift  
Approx 2562 acres**

**Legend**

-  Uncontrolled Fire Edge
-  Completed Dozer Line
-  Drop Point
-  Spot Fire
-  Water Source
-  BLM
-  Travel Route



ODF GIS, Team 3  
Aug 29, 2017 1607 hrs

