







Legend

-  Uncontrolled Fire Edge
-  Completed Dozer Line
-  Drop Point
-  Water Source
-  Travel Route
-  BLM

Page 1

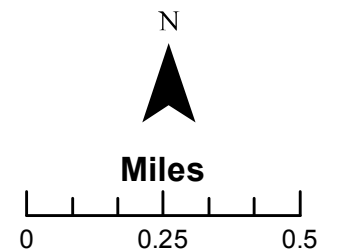
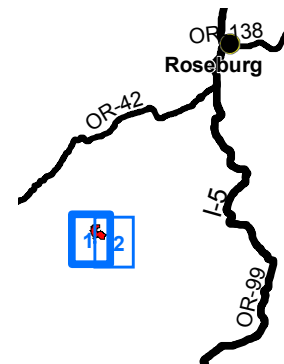
Page 1 of 2



**HORSE PRAIRIE
OR733S-114-18
August 29, 2017
Day Shift
NAD 83**

Approx 2082 ac

**Incident Action
Plan Map**



ODF GIS, Team 3
August 29, 2017
0126 Hours