






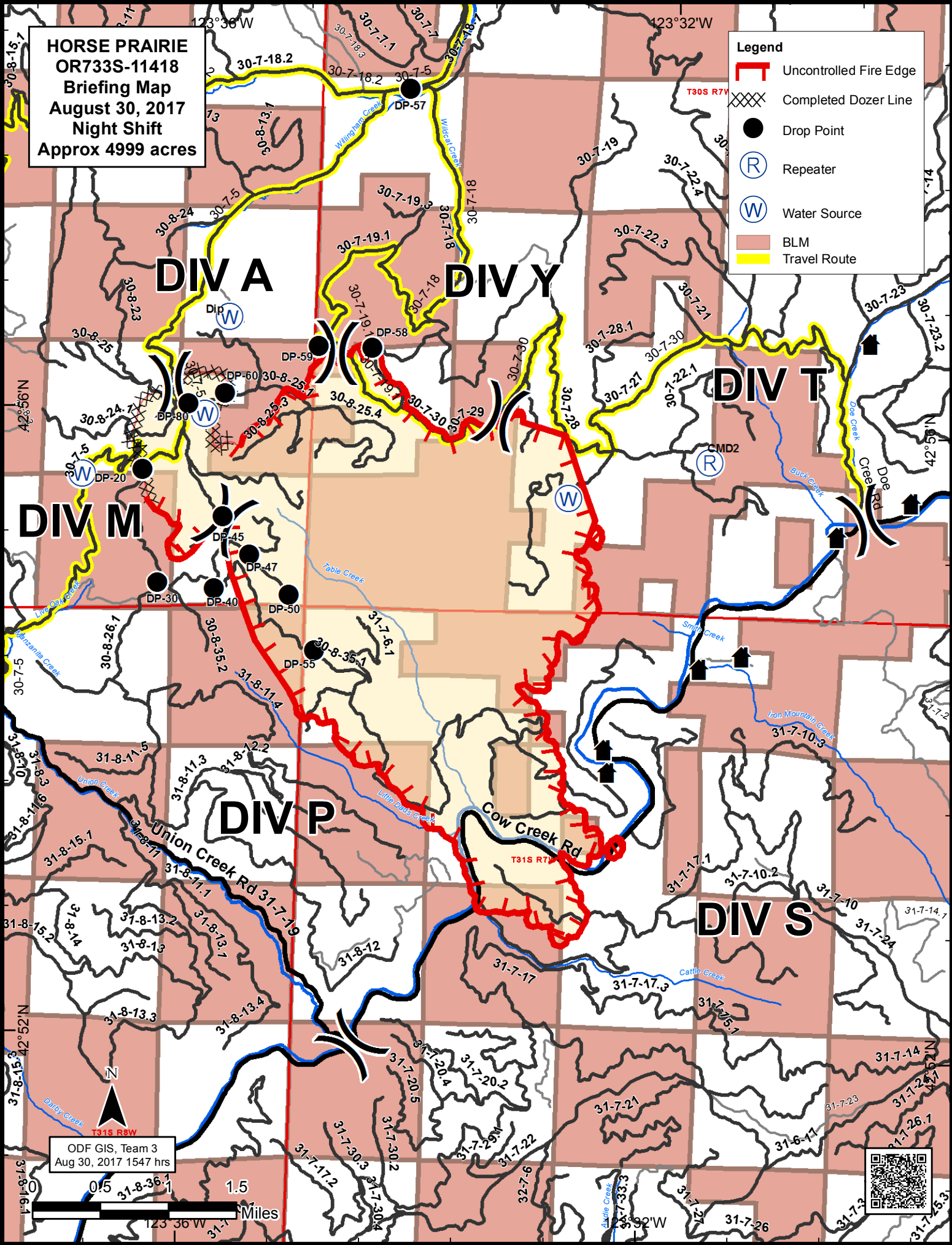


**HORSE PRAIRIE
OR733S-11418
Briefing Map
August 30, 2017
Night Shift
Approx 4999 acres**

Legend

-  Uncontrolled Fire Edge
-  Completed Dozer Line
-  Drop Point
-  Repeater
-  Water Source
-  BLM
-  Travel Route



ODF GIS, Team 3
Aug 30, 2017 1547 hrs

