







Legend

-  Uncontrolled Fire Edge
-  Completed Dozer Line
-  Drop Point
-  Water Source
-  Travel Route
-  BLM

**S West
Page 3**

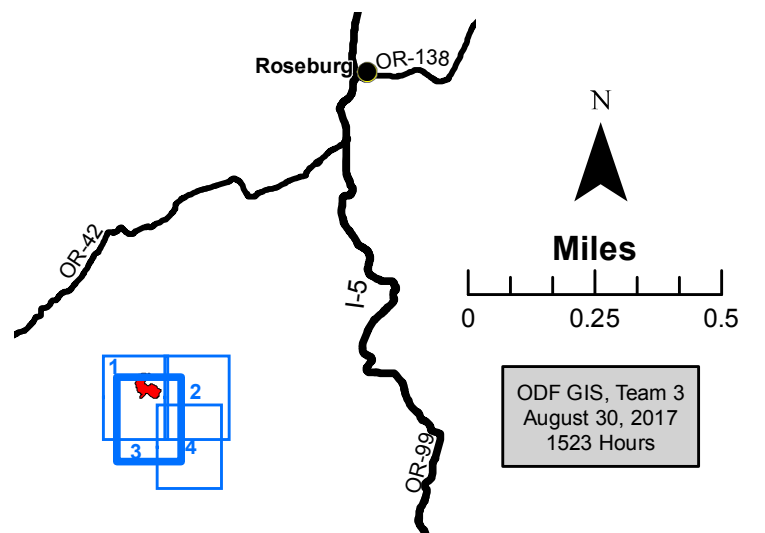
Page 3 of 4



**HORSE PRAIRIE
OR733S-114-18
August 30, 2017
Night Shift
NAD 83**

Approx 4999 ac

**Incident Action
Plan Map**



ODF GIS, Team 3
August 30, 2017
1523 Hours