







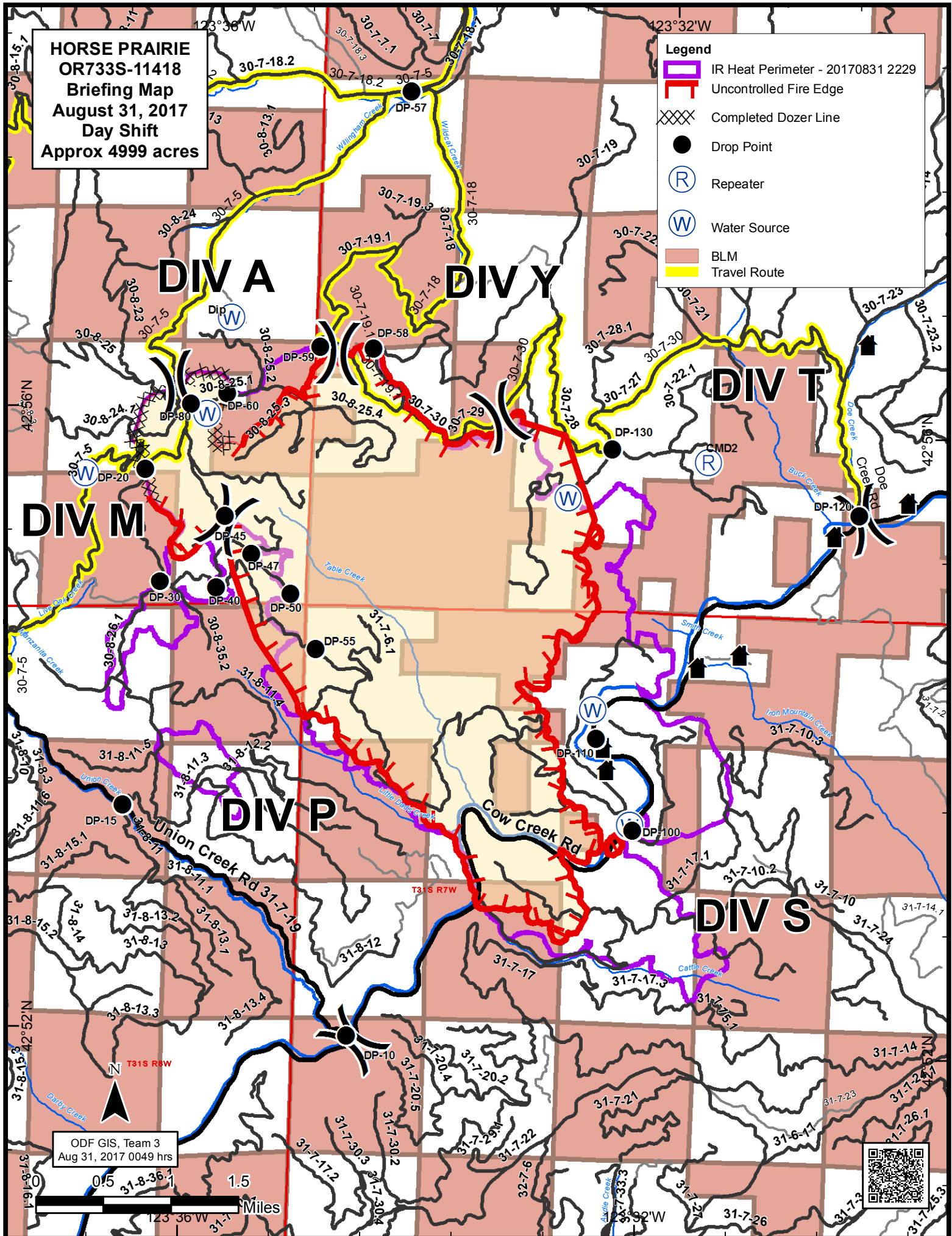


**HORSE PRAIRIE  
OR733S-11418  
Briefing Map  
August 31, 2017  
Day Shift  
Approx 4999 acres**

**Legend**

-  IR Heat Perimeter - 20170831 2229
-  Uncontrolled Fire Edge
-  Completed Dozer Line
-  Drop Point
-  Repeater
-  Water Source
-  BLM
-  Travel Route



ODF GIS, Team 3  
Aug 31, 2017 0049 hrs

