







**Legend**

-  Uncontrolled Fire Edge
-  Completed Dozer Line
- R - R Road as Completed Line
-  Drop Point
-  Water Source
-  Travel Route
-  BLM

**S West  
Page 3**

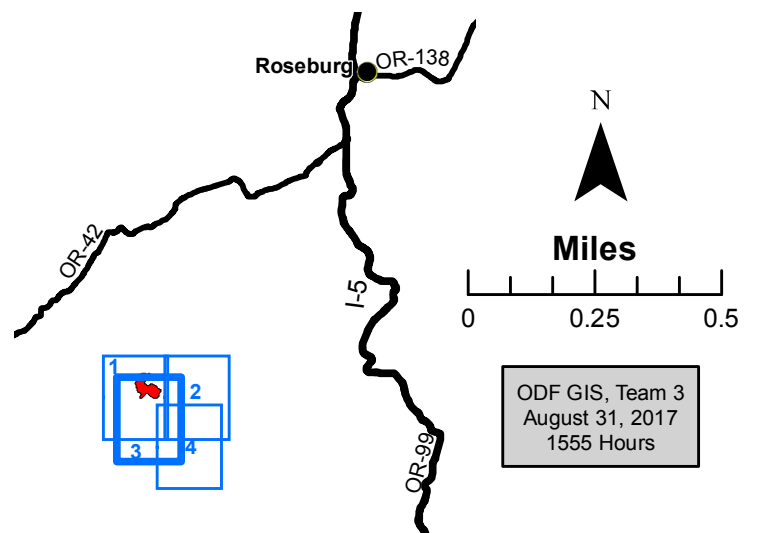
Page 3 of 4



**HORSE PRAIRIE  
OR733S-114-18  
August 31, 2017  
Night Shift  
NAD 83**

**Approx 9,937 ac**

**Incident Action  
Plan Map**



ODF GIS, Team 3  
August 31, 2017  
1555 Hours