










**Legend**

-  Uncontrolled Fire Edge
-  Completed Dozer Line
-  Drop Point
-  Helispot
-  Repeater
-  Safety Zone
-  Water Source
-  Travel Route
-  BLM

**N East  
Page 2**

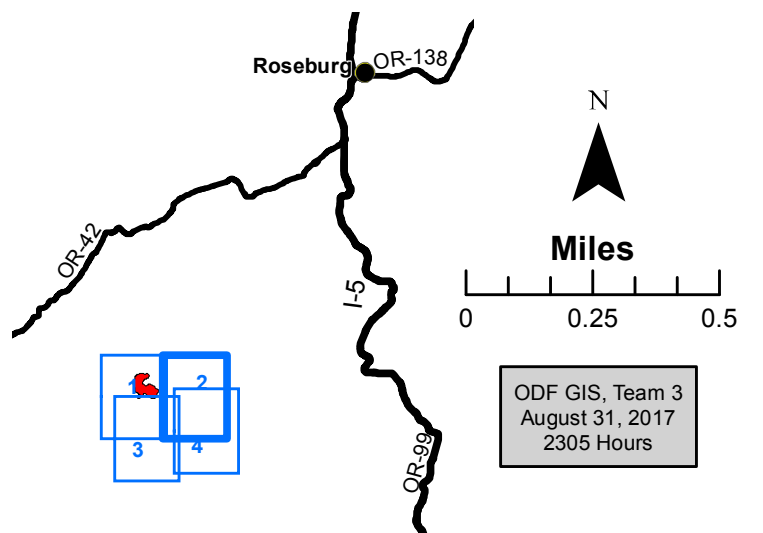
Page 2 of 4



**HORSE PRAIRIE  
OR733S-114-18  
September 1, 2017  
Day Shift  
NAD 83**

**Approx 11,500 ac**

**Incident Action  
Plan Map**



ODF GIS, Team 3  
August 31, 2017  
2305 Hours