










Legend

-  Uncontrolled Fire Edge
-  Completed Dozer Line
-  H - H Hand Line
-  R - R Road as Completed Line
-  Drop Point
-  Helispot
-  Staging Area
-  Water Source
-  Travel Route

**N West
Page 1**

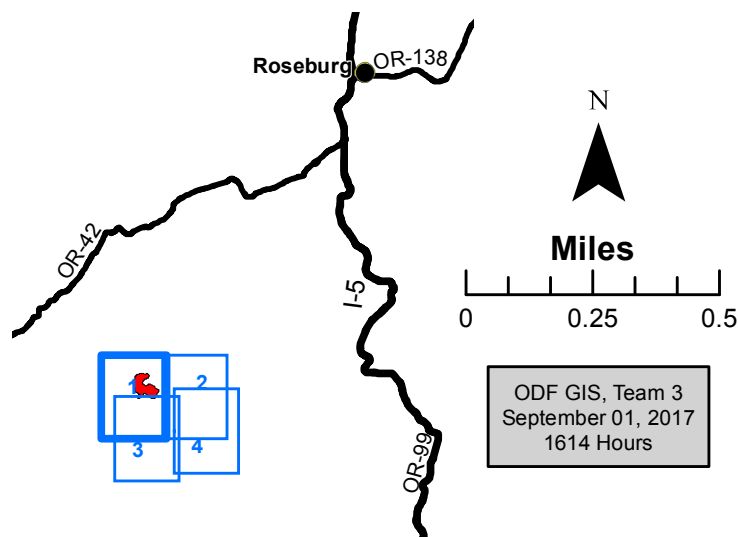
Page 1 of 4



**HORSE PRAIRIE
OR733S-114-18
September 1, 2017
Night Shift
NAD 83**

Approx 11,500 ac

**Incident Action
Plan Map**



ODF GIS, Team 3
September 01, 2017
1614 Hours