






Legend

-  Uncontrolled Fire Edge
-  Completed Dozer Line
-  Drop Point
-  Safety Zone
-  Water Source
-  Travel Route
-  BLM

**S East
Page 4**

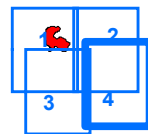
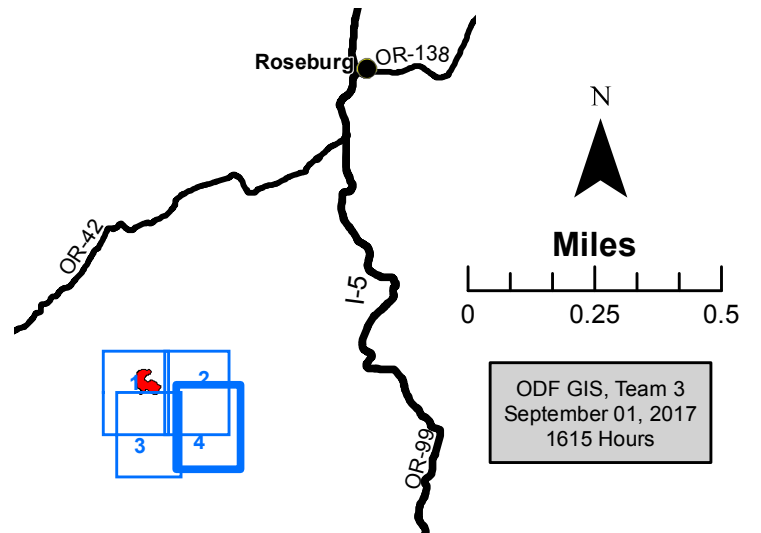
Page 4 of 4



**HORSE PRAIRIE
OR733S-114-18
September 1, 2017
Night Shift
NAD 83**

Approx 11,500 ac

**Incident Action
Plan Map**



ODF GIS, Team 3
September 01, 2017
1615 Hours