














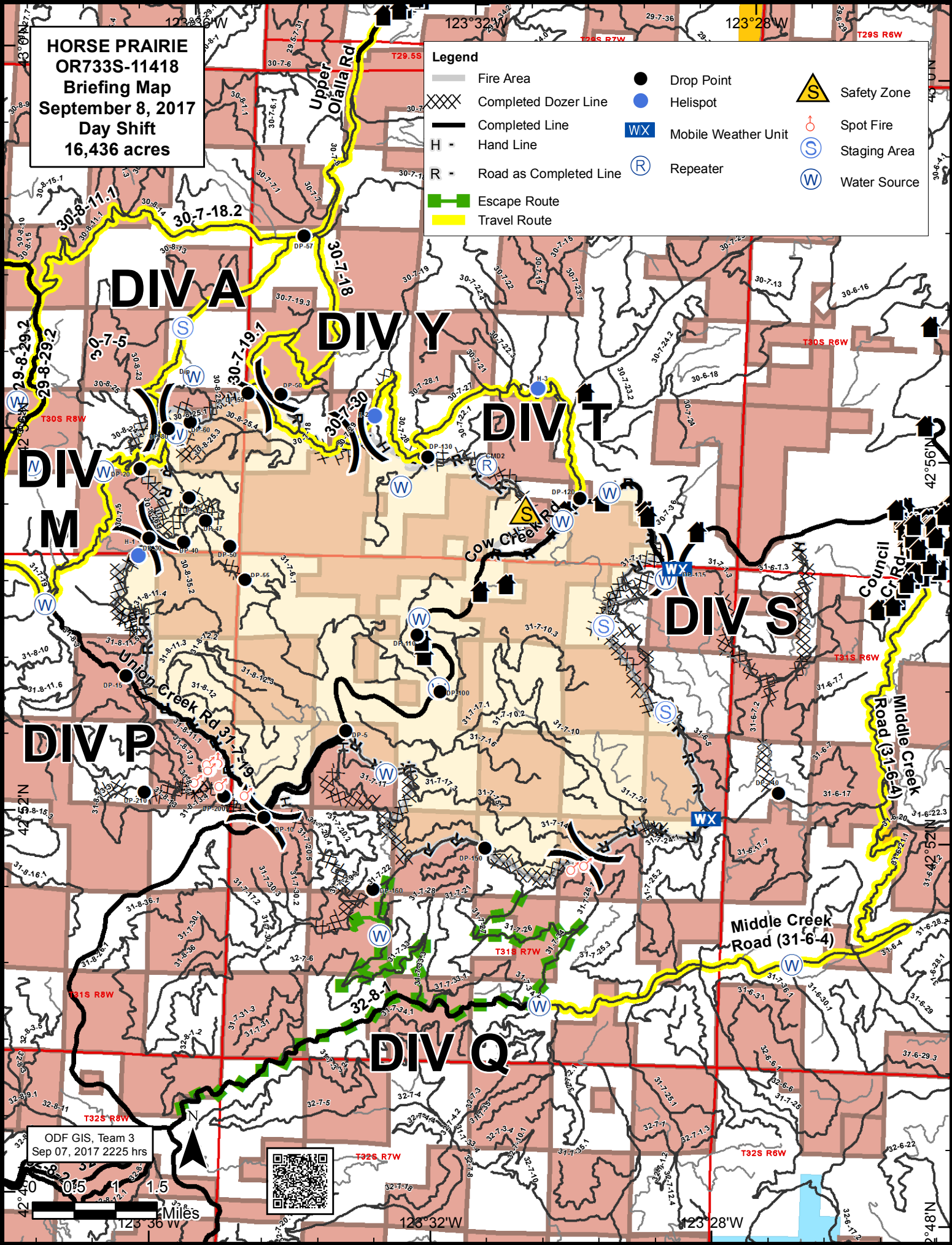


**HORSE PRAIRIE
OR733S-11418
Briefing Map
September 8, 2017
Day Shift
16,436 acres**

Legend

	Fire Area		Drop Point		Safety Zone
	Completed Dozer Line		Helispot		Spot Fire
	Completed Line		Mobile Weather Unit		Staging Area
	Hand Line		Repeater		Water Source
	Road as Completed Line				
	Escape Route				
	Travel Route				



ODF GIS, Team 3
Sep 07, 2017 2225 hrs