
















123°36'0"W

123°33'0"W

Fire Perimeter by Date	
	08/26/2017 - 2330 hrs - 316 ac
	08/27/2017 - 2200 hrs - 383 ac
	08/28/2017 - 1300 hrs - 783 ac
	08/28/2017 - 2300 hrs - 1,907 ac
	08/29/2017 - 1530 hrs - 2,589 ac
	08/30/2017 - 1500 hrs - 4,967 ac
	08/31/2017 - 1530 hrs - 9,775 ac
	09/01/2017 - 1500 hrs - 10,441 ac
	09/02/2017 - 1830 hrs - 11,328 ac
	09/02/2017 - 2330 hrs - 11,780 ac
	09/03/2017 - 2230 hrs - 12,750 ac
	09/04/2017 - 2300 hrs - 14,055 ac
	09/05/2017 - 1030 hrs - 15,639 ac
	09/05/2017 - 2300 hrs - 16,287 ac
	09/09/2017 - 1800 hrs - 16,436 ac

42°57'0"N

42°54'0"N

42°54'0"N

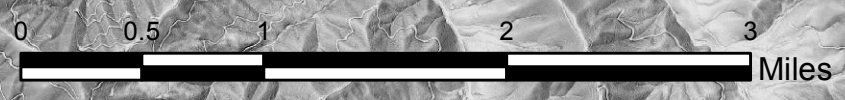
42°51'0"N

Cow Creek Rd

**Horse Prairie Fire
OR733-114-18
Progression Map
08/26/17 - 09/09/17
NAD 83**

Time, shape, and acres are estimates only.

ODF GIS, Team 3
September 09, 2017
0211 hours



123°36'0"W

123°33'0"W

123°30'0"W