

121°52'0"W 121°51'45"W 121°51'30"W 121°51'15"W 121°51'0"W 121°50'45"W 121°50'30"W

INFRARED MAP
Indian Creek (OR-MHF-000176)
Interpreted (IR) Acres 74
Flight: July 28, 2017 @ 0118 PDT
IRIN: Cheron Ferland (Taos, NM)
Datum: Nad83 UTM Zone 10

45°35'0"N

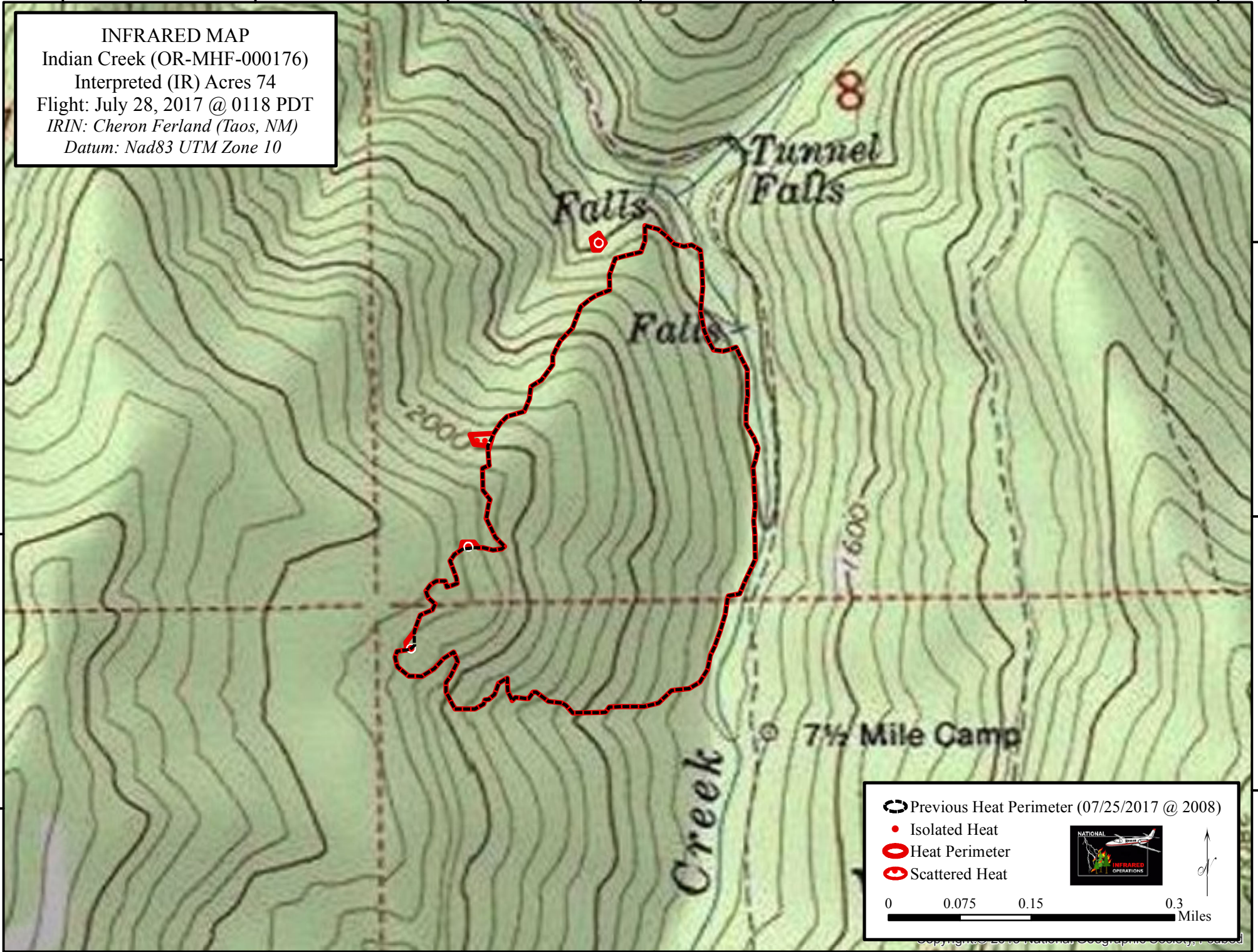
45°34'45"N

45°34'30"N



45°35'0"N

45°34'45"N

45°34'30"N



- Previous Heat Perimeter (07/25/2017 @ 2008)
- Isolated Heat
- Heat Perimeter
- Scattered Heat

0 0.075 0.15 0.3 Miles

121°52'0"W 121°51'45"W 121°51'30"W 121°51'15"W 121°51'0"W 121°50'45"W 121°50'30"W