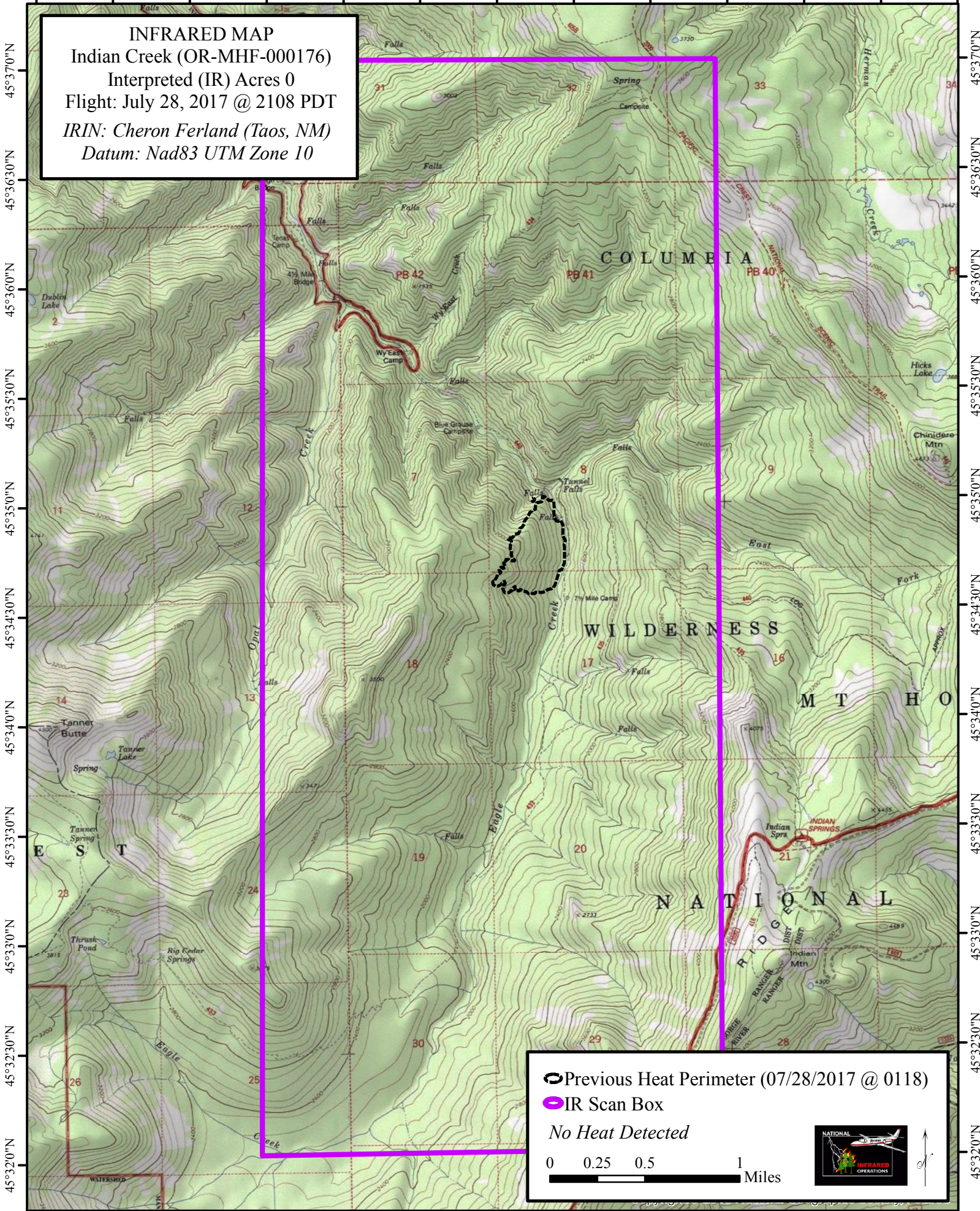







121°54'30"W 121°54'0"W 121°53'30"W 121°53'0"W 121°52'30"W 121°52'0"W 121°51'30"W 121°51'0"W 121°50'30"W 121°50'0"W 121°49'30"W 121°49'0"W 121°48'30"W

INFRARED MAP
Indian Creek (OR-MHF-000176)
Interpreted (IR) Acres 0
Flight: July 28, 2017 @ 2108 PDT
IRIN: Cheron Ferland (Taos, NM)
Datum: Nad83 UTM Zone 10



 Previous Heat Perimeter (07/28/2017 @ 0118)
 IR Scan Box
 No Heat Detected
 0 0.25 0.5 1 Miles




121°54'30"W 121°54'0"W 121°53'30"W 121°53'0"W 121°52'30"W 121°52'0"W 121°51'30"W 121°51'0"W 121°50'30"W 121°50'0"W 121°49'30"W 121°49'0"W