

123°53'30"W

123°53'0"W

123°52'30"W

123°52'0"W

123°51'30"W

42°33'30"N

42°33'30"N

42°33'0"N

42°33'0"N

42°32'30"N

42°32'30"N

123°53'30"W


123°53'0"W





123°52'30"W


123°52'0"W

123°51'30"W


INDIGO FIRE
OR-RSF-000784
 Date of Imagery: 09/14/2017 2349 PDT
 Acres: 370



 Heat Perimeter
 Intense Heat
 Scattered Heat
 Isolated Heat Source

 N

NAD 83 UTM Zone 10
 IRIN: Jorge Enriquez



Source: Esri, DigitalGlobe, GeoEye, 1-cube
 GIS User Community