

123°53'30"W

123°53'0"W

123°52'30"W

123°52'0"W

123°51'30"W

42°33'30"N

42°33'0"N

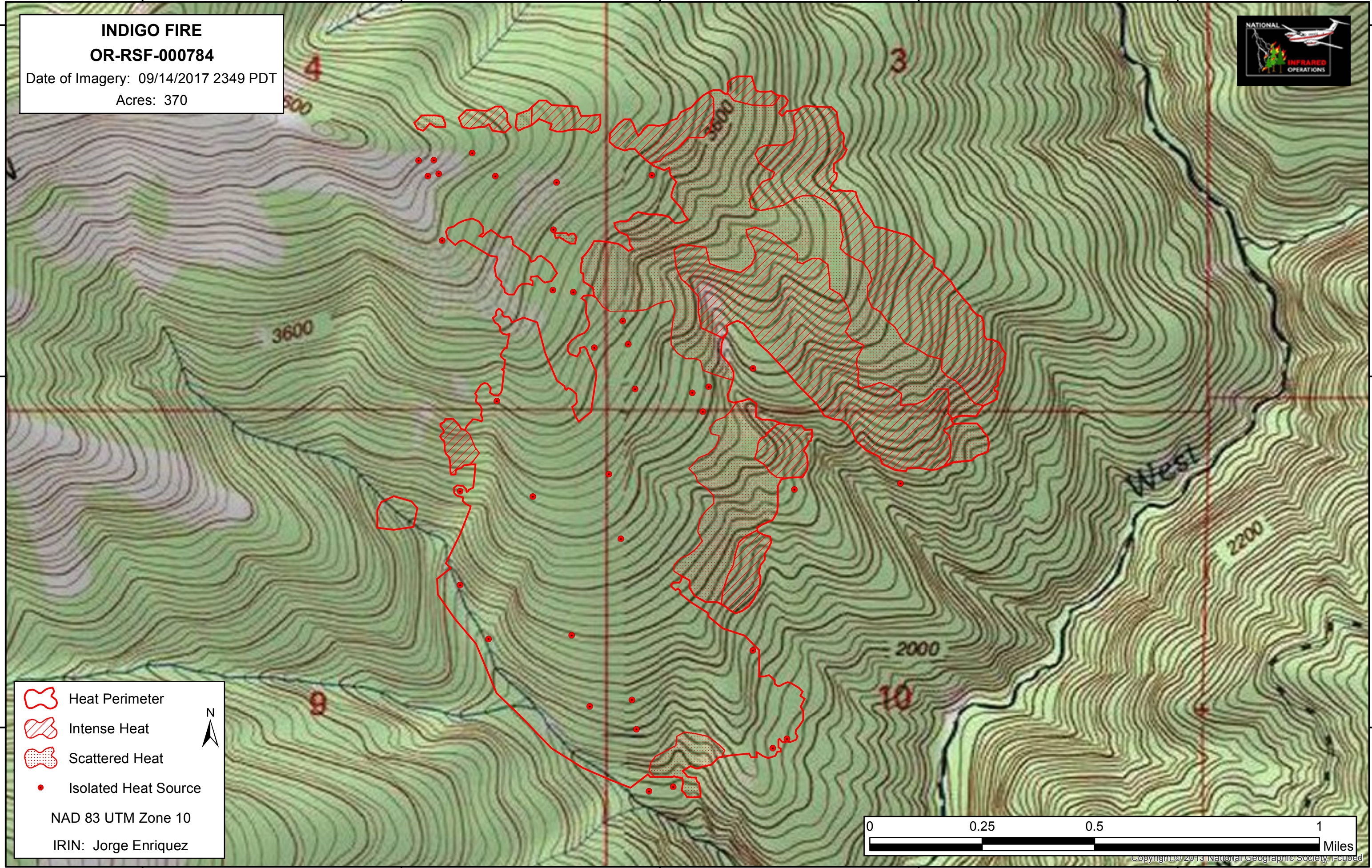

42°32'30"N





42°33'30"N

42°33'0"N

42°32'30"N

**INDIGO FIRE**  
**OR-RSF-000784**  
 Date of Imagery: 09/14/2017 2349 PDT  
 Acres: 370



-  Heat Perimeter
  -  Intense Heat
  -  Scattered Heat
  -  Isolated Heat Source
- NAD 83 UTM Zone 10  
 IRIN: Jorge Enriquez

