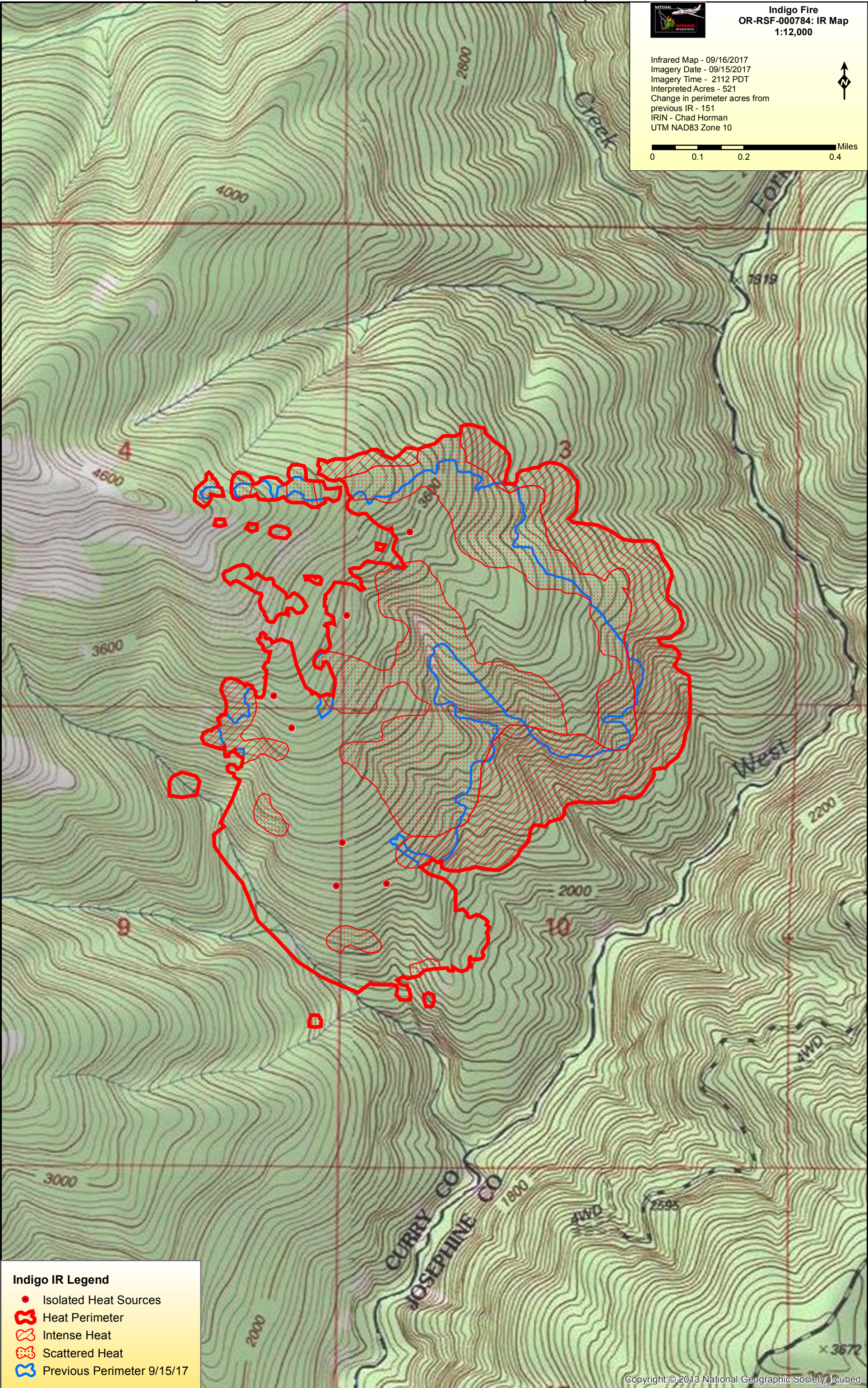










Indigo Fire
OR-RSF-000784: IR Map
1:12,000

Infrared Map - 09/16/2017
Imagery Date - 09/15/2017
Imagery Time - 2112 PDT
Interpreted Acres - 521
Change in perimeter acres from
previous IR - 151
IRIN - Chad Horman
UTM NAD83 Zone 10



Indigo IR Legend

-  Isolated Heat Sources
-  Heat Perimeter
-  Intense Heat
-  Scattered Heat
-  Previous Perimeter 9/15/17