

# Jones Fire

OR-WIF-170191

## Transportation Map

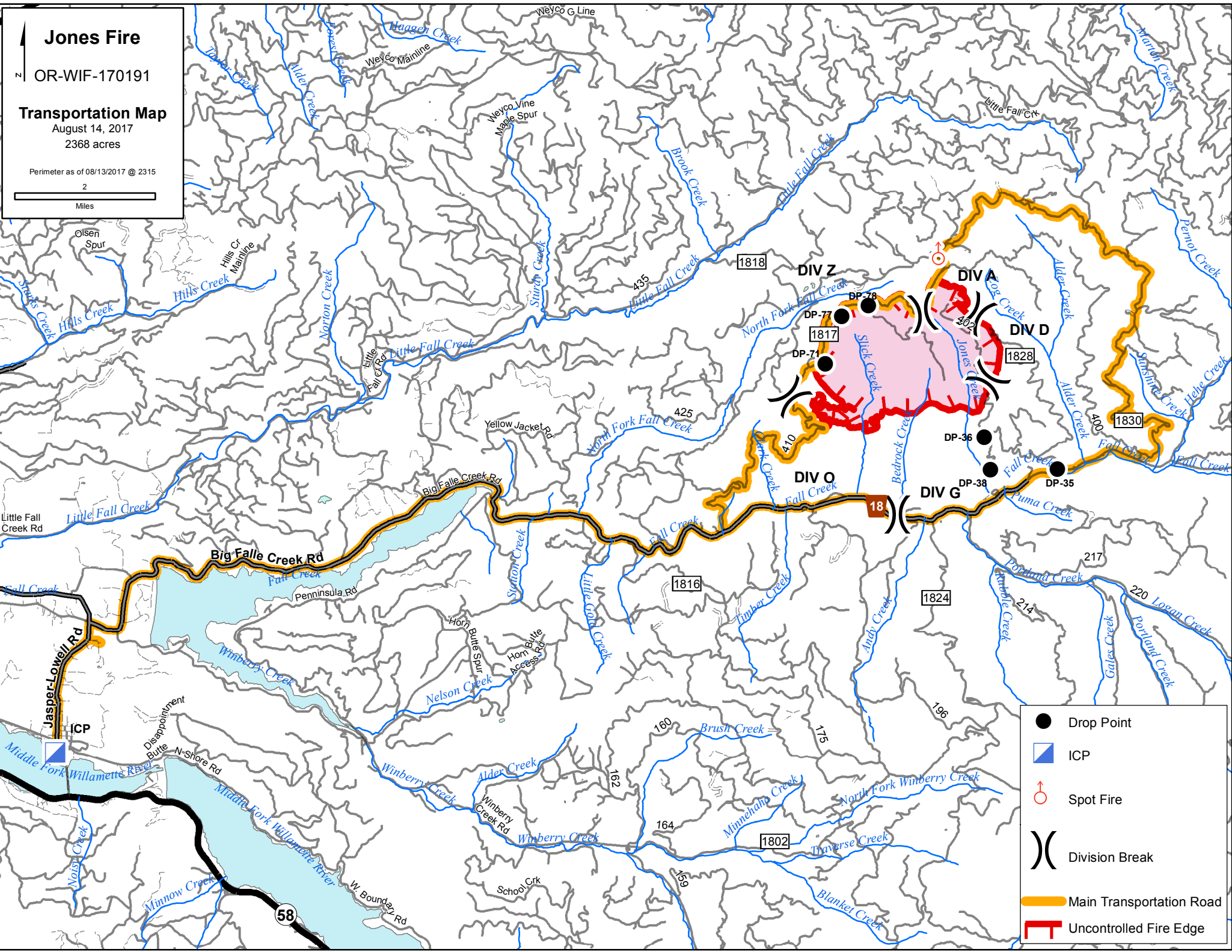
August 14, 2017







2368 acres

Perimeter as of 08/13/2017 @ 2315

2

Miles



-  Drop Point
-  ICP
-  Spot Fire
-  Division Break
-  Main Transportation Road
-  Uncontrolled Fire Edge