

# Jones Fire

OR-WIF-170191

## BRIEFING Map

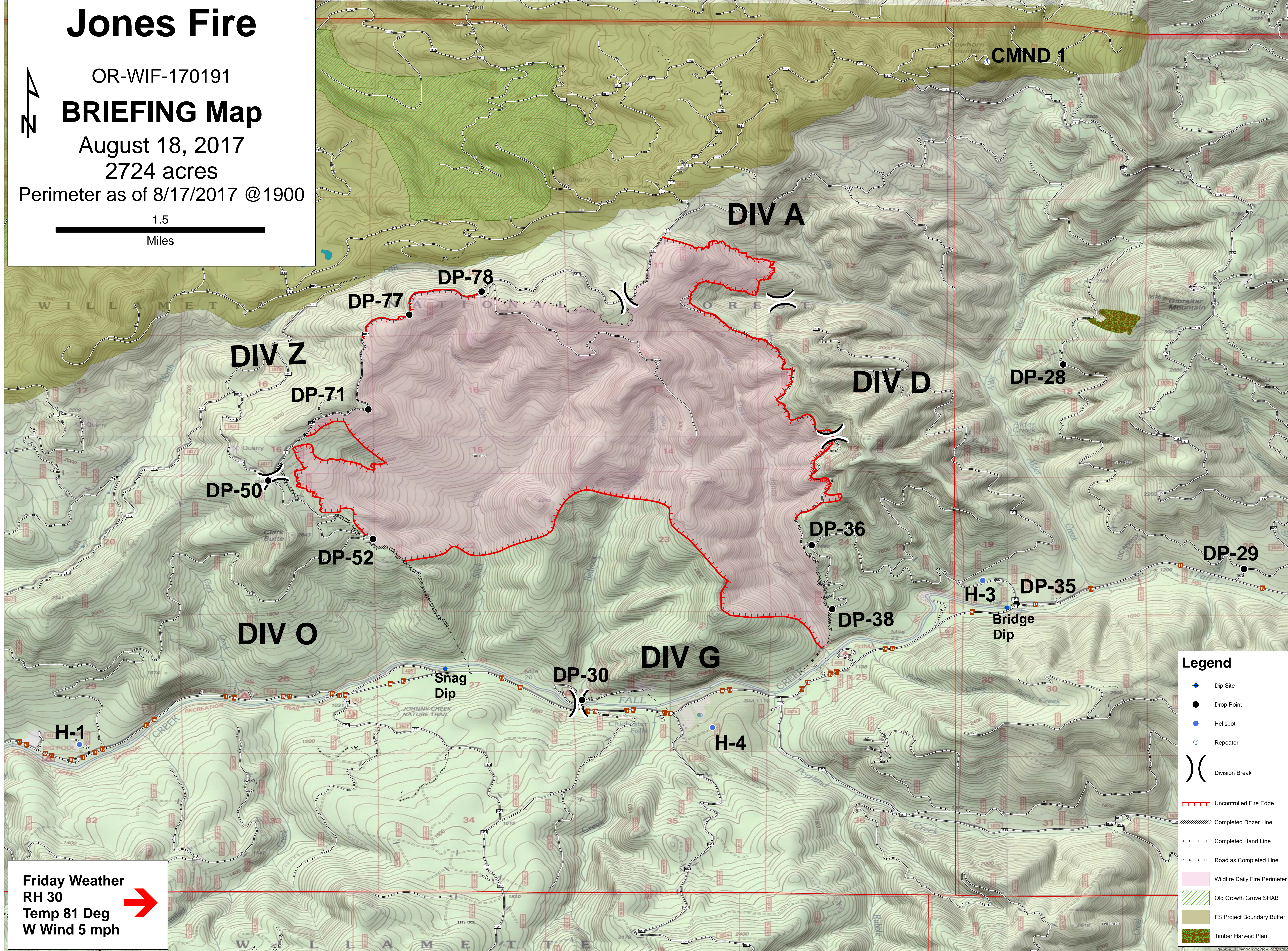

August 18, 2017

2724 acres


Perimeter as of 8/17/2017 @1900

1.5

Miles



Friday Weather  
RH 30  
Temp 81 Deg  
W Wind 5 mph



**Legend**

- Dip Site (Blue diamond)
- Drop Point (Black dot)
- Helispot (Blue circle)
- Repeater (Red circle with 'R')
- Division Break (Two curved lines)
- Uncontrolled Fire Edge (Red dashed line)
- Completed Dozer Line (Dashed line with 'X' marks)
- Completed Hand Line (Dashed line with 'H' marks)
- Road as Completed Line (Dashed line with 'R' marks)
- Wildfire Daily Fire Perimeter (Pink shaded area)
- Old Growth Grove SHAB (Green hatched area)
- FS Project Boundary Buffer (Light green shaded area)
- Timber Harvest Plan (Dark green shaded area)