

Jones Fire

OR-WIF-170191

BRIEFING Map

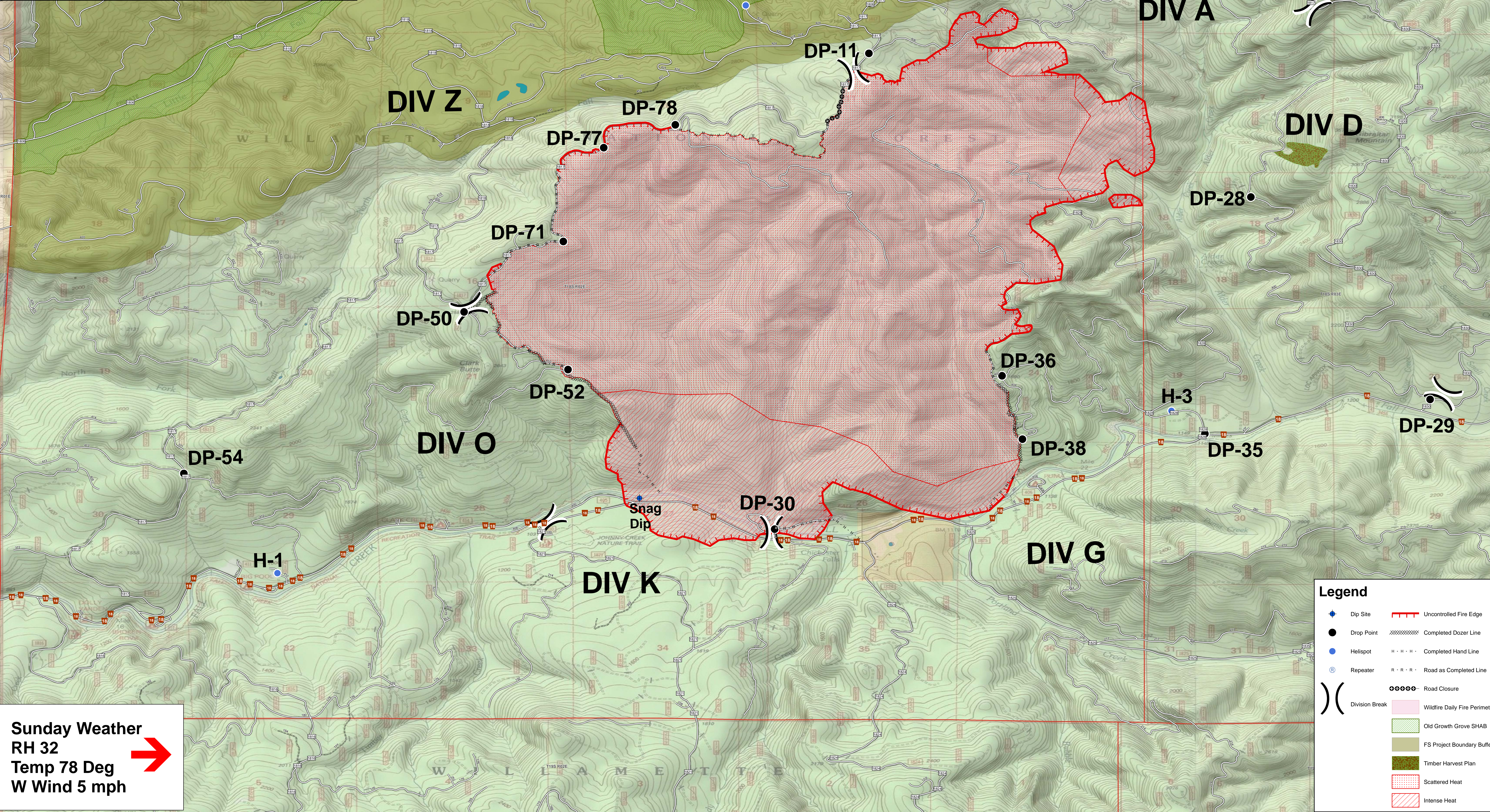
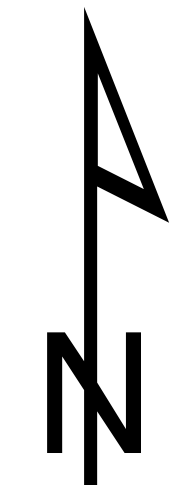
August 20, 2017

4959 acres


Perimeter as of 8/19/2017 @2317

2

Miles



Sunday Weather
RH 32
Temp 78 Deg
W Wind 5 mph



Legend

	Dip Site		Uncontrolled Fire Edge
	Drop Point		Completed Dozer Line
	Helispot		Completed Hand Line
	Repeater		Road as Completed Line
	Road Closure		Wildfire Daily Fire Perimeter
	Division Break		Old Growth Grove SHAB
			FS Project Boundary Buffer
			Timber Harvest Plan
			Scattered Heat
			Intense Heat