

Jones Fire

OR-WIF-170191

BRIEFING Map

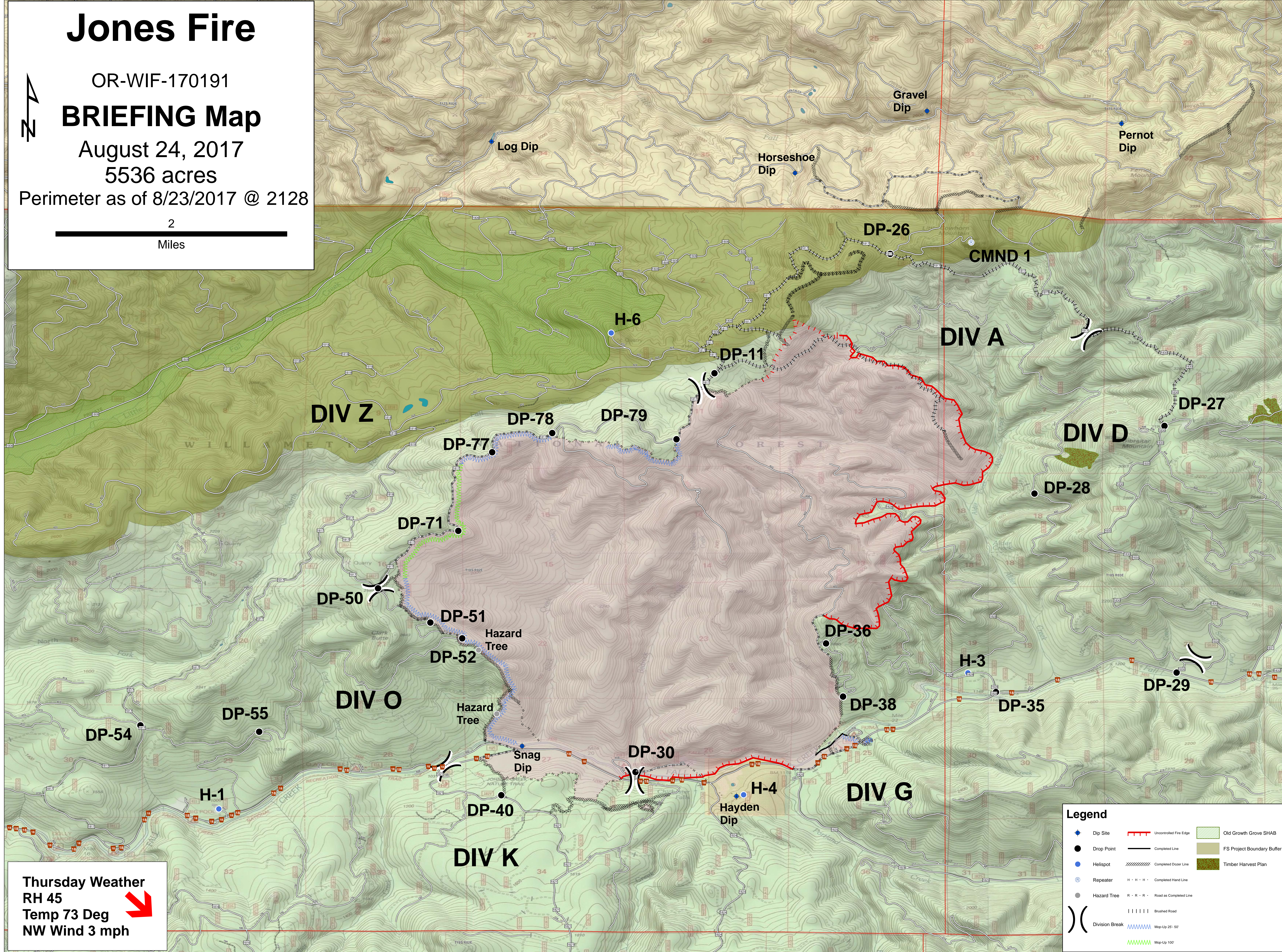

August 24, 2017

5536 acres


Perimeter as of 8/23/2017 @ 2128

2

Miles



Thursday Weather
RH 45
Temp 73 Deg
NW Wind 3 mph



Legend

	Dip Site		Uncontrolled Fire Edge		Old Growth Grove SHAB
	Drop Point		Completed Line		FS Project Boundary Buffer
	Helispot		Completed Dozer Line		Timber Harvest Plan
	Repeater		Completed Hand Line		
	Hazard Tree		Road as Completed Line		
	Division Break		Brushed Road		
			Mop-Up 25' - 50'		
			Mop-Up 100'		