


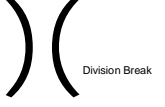



















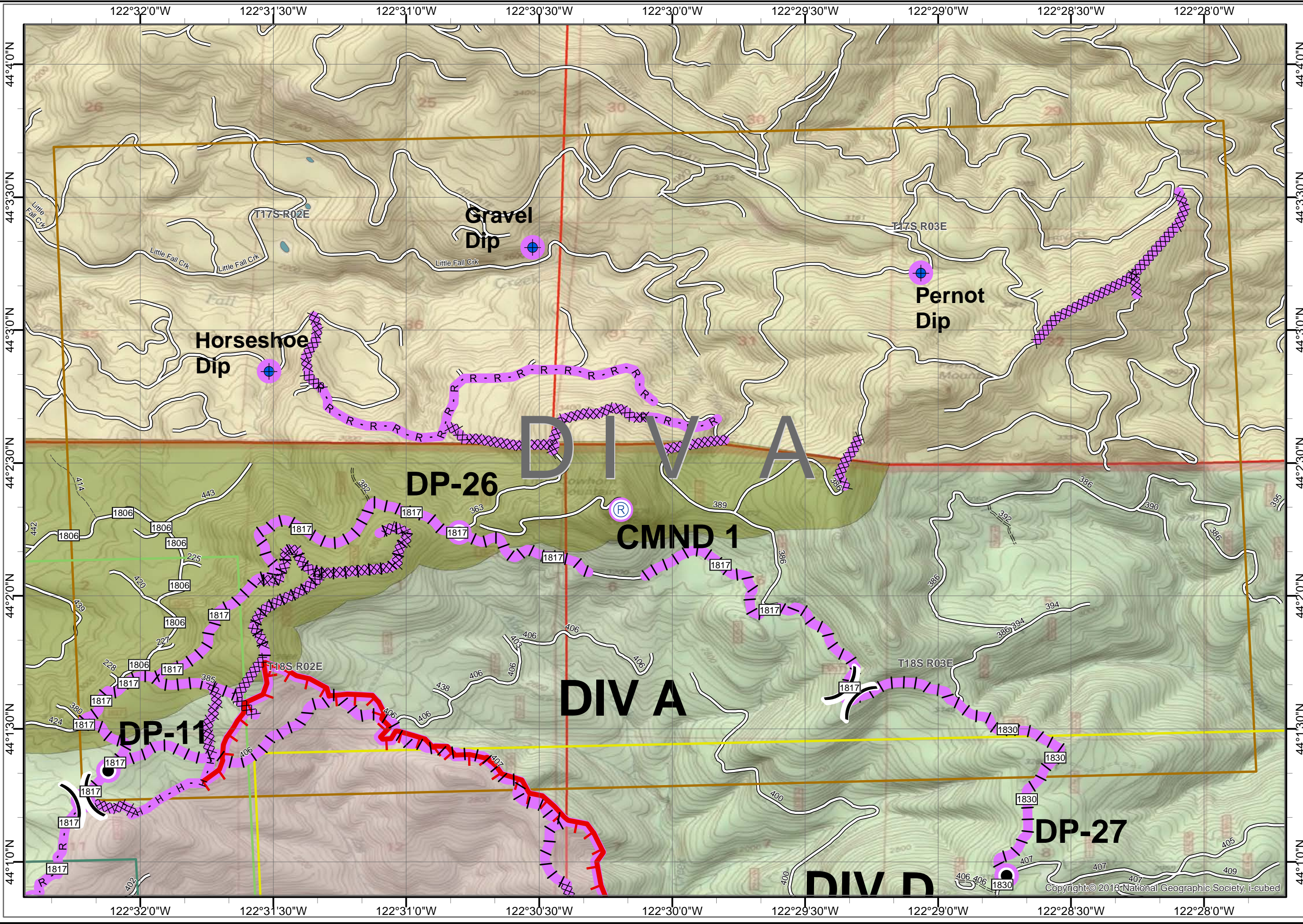


Jones Fire
 OR-WIF-170191
Rehab Map
 August 23, 2017
 5530 acres

Perimeter as of 8/23/17 @ 0134

-  Dip Site
-  Drop Point
-  Repeater
-  Division Break
-  Completed - Inspected
-  Completed - Ready for Inspection
-  In Progress
-  Repair Needed
-  No Repair Needed
-  Other - See Comments
-  Unknown If Repair Needed
-  Uncontrolled Fire Edge
-  Completed Dozer Line
-  H - Completed Hand Line
-  R - Road as Completed Line
-  Brushed Road
-  Completed - Inspected
-  Completed - Ready for Inspection
-  In Progress
-  Repair Needed
-  No Repair Needed
-  Other - See Comments
-  Unknown If Repair Needed
-  FS Project Boundary Buffer

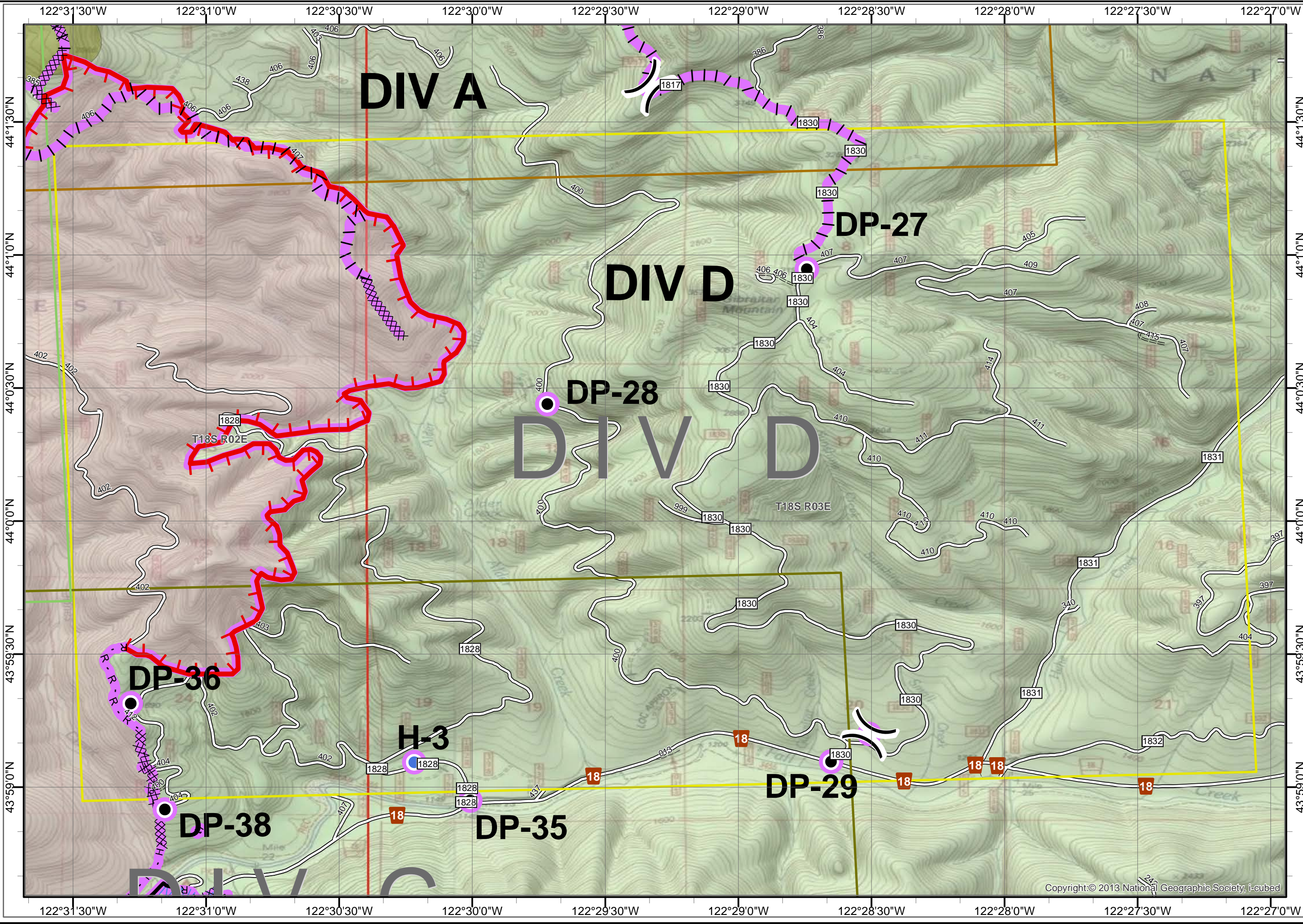


Area: DIV A
 Map Date: 8/24/2017

Copyright © 2013 National Geographic Society, i-cubed

Jones Fire
 OR-WIF-170191
Rehab Map
 August 23, 2017
 5530 acres

Perimeter as of 8/23/17 @ 0134



- Drop Point
- Helispot
-
- Completed - Inspected
- Completed - Ready for Inspection
- In Progress
- Repair Needed
- No Repair Needed
- Other - See Comments
- Unknown If Repair Needed
-
-
-
-
-
-
- ▬ Completed - Inspected
- ▬ Completed - Ready for Inspection
- ▬ In Progress
- ▬ Repair Needed
- ▬ No Repair Needed
- ▬ Other - See Comments
- ▬ Unknown If Repair Needed
-




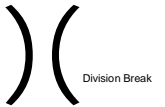







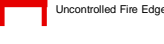

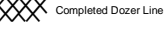

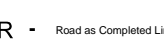

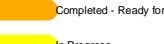

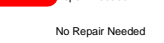
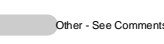




Area: DIV D
 Map Date: 8/24/2017

Copyright: © 2013 National Geographic Society, i-cubed

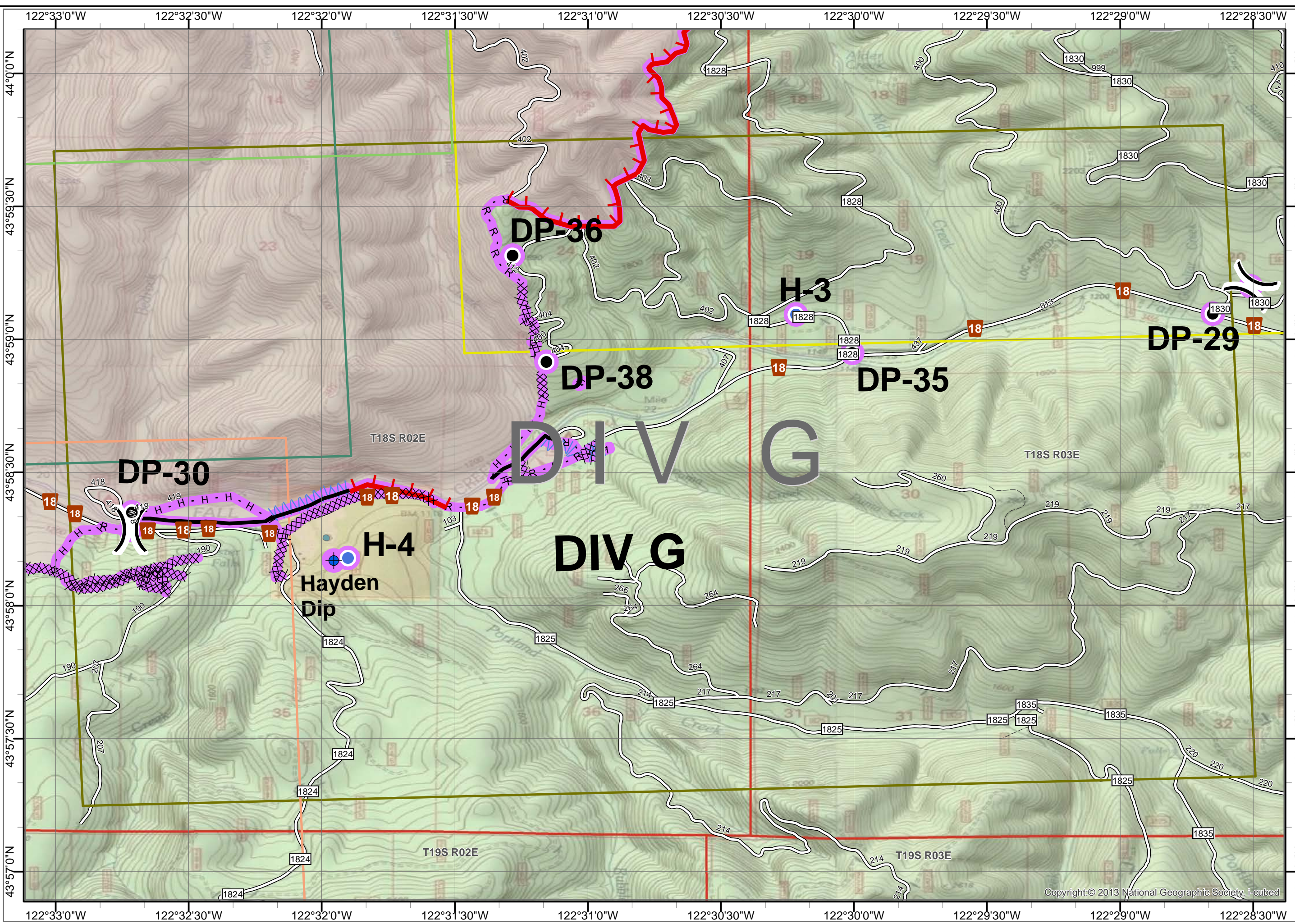
Jones Fire
 OR-WIF-170191
Rehab Map
 August 23, 2017
 5530 acres

Perimeter as of 8/23/17 @ 0134

-  Dip Site
-  Drop Point
-  Helispot
-  Division Break
-  Completed - Inspected
-  Completed - Ready for Inspection
-  In Progress
-  Repair Needed
-  No Repair Needed
-  Other - See Comments
-  Unknown If Repair Needed
-  Uncontrolled Fire Edge
-  Completed Line
-  Completed Dozer Line
-  Completed Hand Line
-  Road as Completed Line
-  Completed - Inspected
-  Completed - Ready for Inspection
-  In Progress
-  Repair Needed
-  No Repair Needed
-  Other - See Comments
-  Unknown If Repair Needed



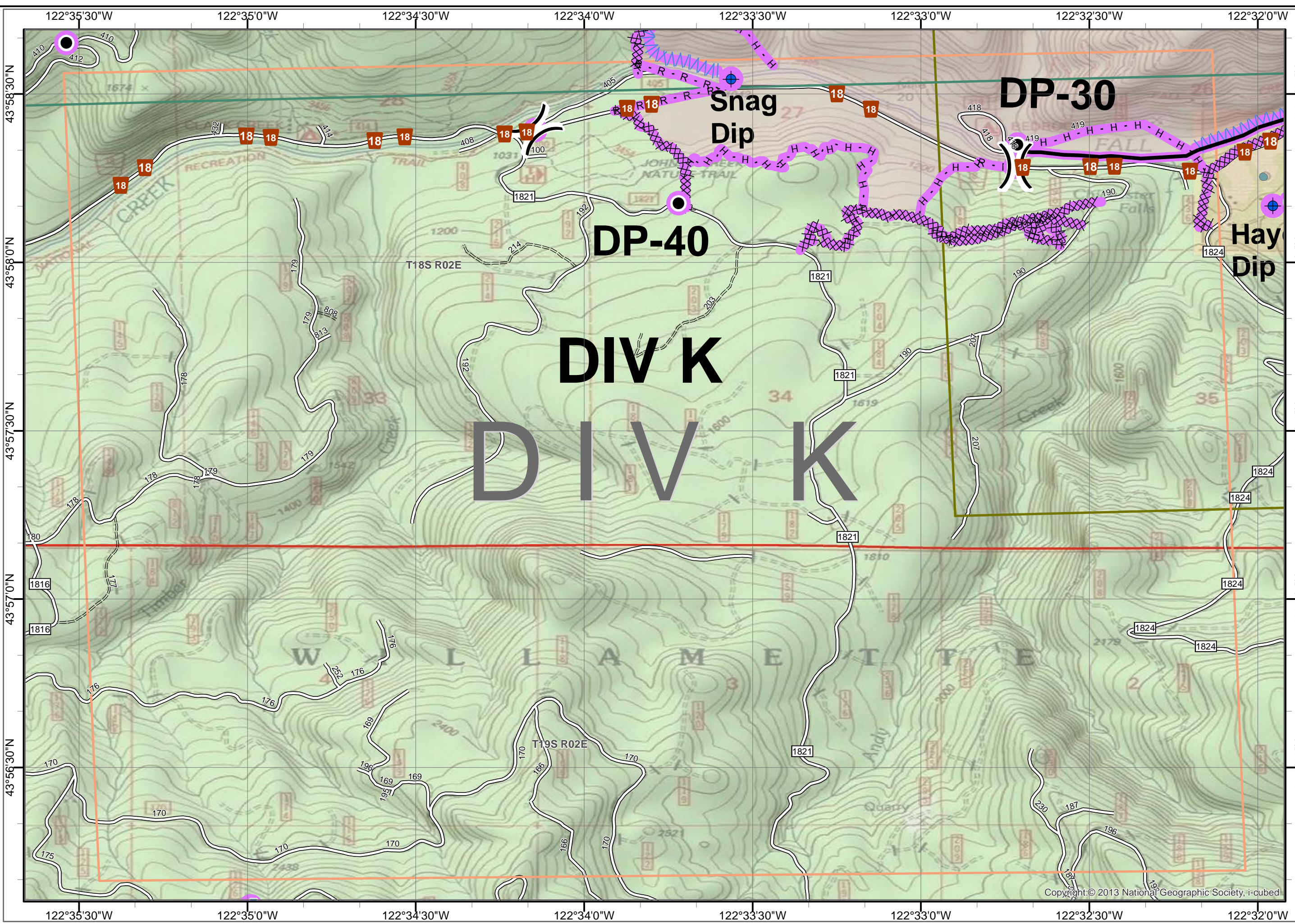
Area: DIV G
Map Date: 8/24/2017



Copyright:© 2013 National Geographic Society, i-cubed

Jones Fire
 OR-WIF-170191
Rehab Map
 August 23, 2017
 5530 acres

Perimeter as of 8/23/17 @ 0134



	Dip Site
	Drop Point
	Helispot
	Lookout
	Division Break
	Completed - Inspected
	Completed - Ready for Inspection
	In Progress
	Repair Needed
	No Repair Needed
	Other - See Comments
	Unknown If Repair Needed
	Completed Line
	Completed Dozer Line
	Completed Hand Line
	Road as Completed Line
	Completed - Inspected
	Completed - Ready for Inspection
	In Progress
	Repair Needed
	No Repair Needed
	Other - See Comments
	Unknown If Repair Needed





























Area: DIV K
 Map Date: 8/24/2017

Copyright: © 2013 National Geographic Society, i-cubed

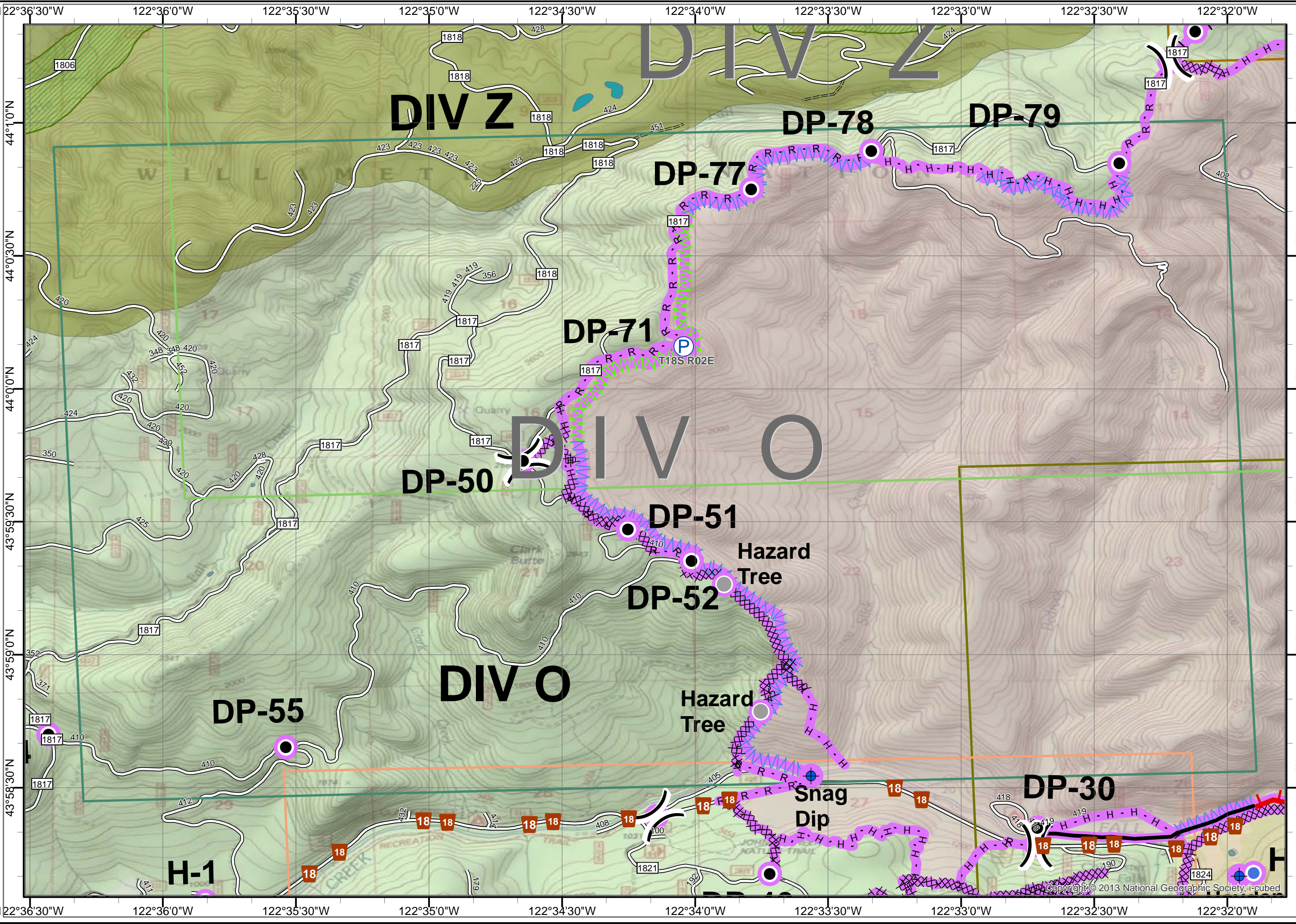
Jones Fire
 OR-WIF-170191
Rehab Map
 August 23, 2017
 5530 acres

Perimeter as of 8/23/17 @ 0134

-  Helispot
-  Pump
-  Hazard Tree
-  Division Break
-  Completed - Inspected
-  Completed - Ready for Inspection
-  In Progress
-  Repair Needed
-  No Repair Needed
-  Other - See Comments
-  Unknown If Repair Needed
-  Uncontrolled Fire Edge
-  Completed Line
-  Completed Dozer Line
-  H - Completed Hand Line
-  R - Road as Completed Line
-  Brushed Road
-  Completed - Inspected
-  Completed - Ready for Inspection
-  In Progress
-  Repair Needed
-  No Repair Needed
-  Other - See Comments
-  Unknown If Repair Needed
-  Old Growth Grove SHAB
-  FS Project Boundary Buffer









Area: DIV O
 Map Date: 8/24/2017



Copyright © 2013 National Geographic Society, i-cubed

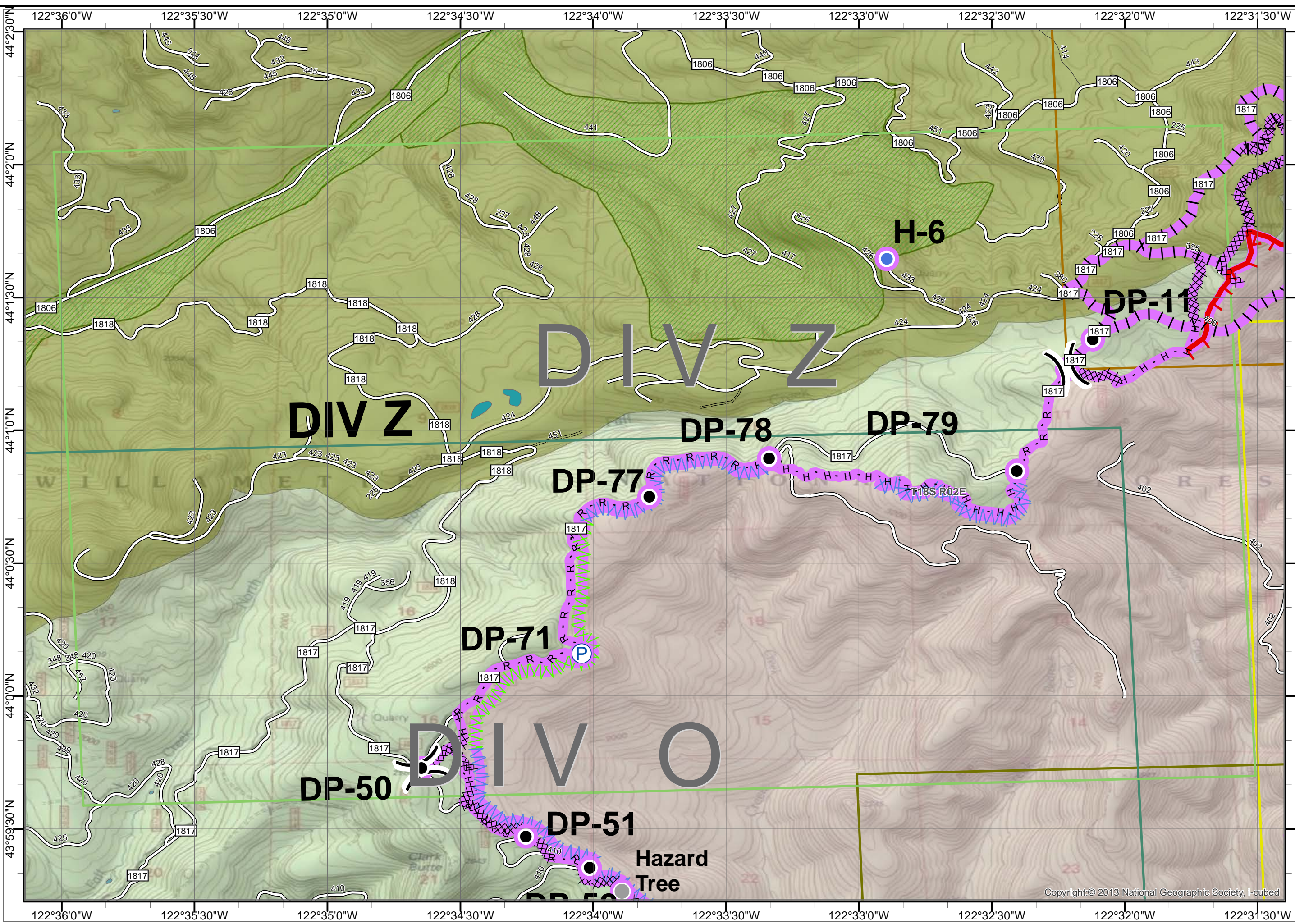
Jones Fire
 OR-WIF-170191
Rehab Map
 August 23, 2017
 5530 acres

Perimeter as of 8/23/17 @ 0134

-  Helispot
-  Pump
-  Hazard Tree
-  Division Break
-  Completed - Inspected
-  Completed - Ready for Inspection
-  In Progress
-  Repair Needed
-  No Repair Needed
-  Other - See Comments
-  Unknown If Repair Needed
-  Uncontrolled Fire Edge
-  Completed Dozer Line
-  H - Completed Hand Line
-  R - Road as Completed Line
-  Brushed Road
-  Completed - Inspected
-  Completed - Ready for Inspection
-  In Progress
-  Repair Needed
-  No Repair Needed
-  Other - See Comments
-  Unknown If Repair Needed
-  Old Growth Grove SHAB
-  FS Project Boundary Buffer



Area: DIV Z
 Map Date: 8/24/2017



Copyright:© 2013 National Geographic Society, i-cubed