


























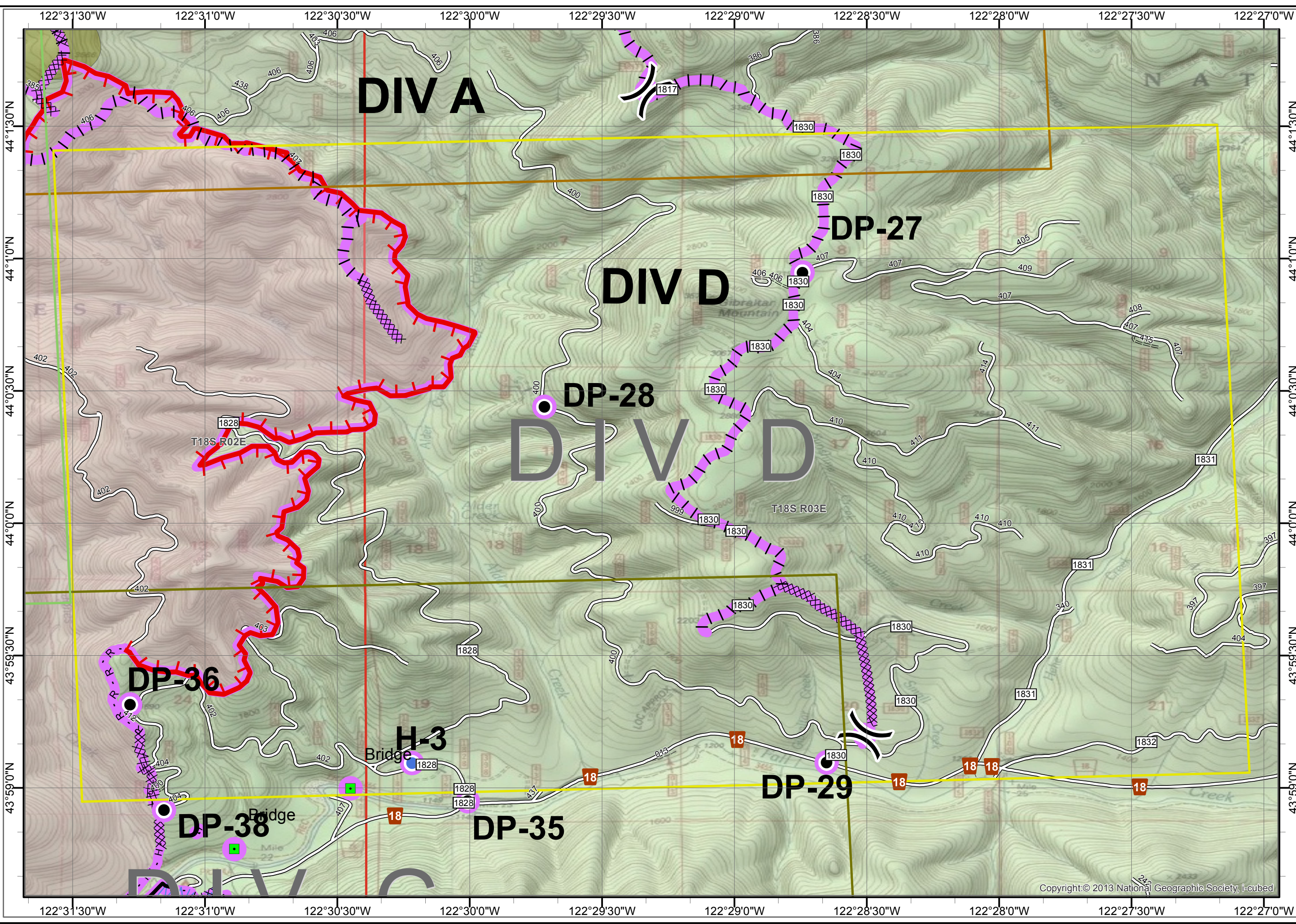
Jones Fire
 OR-WIF-170191
Rehab Map
 August 25, 2017
 5579 acres

Perimeter as of 8/25/17 @ 0055

-  Drop Point
-  Helispot
-  Landmark
-  Division Break
-  Completed - Inspected
-  Completed - Ready for Inspection
-  In Progress
-  Repair Needed
-  No Repair Needed
-  Other - See Comments
-  Unknown If Repair Needed
-  Uncontrolled Fire Edge
-  Completed Line
-  Completed Dozer Line
-  H - Completed Hand Line
-  R - Road as Completed Line
-  Brushed Road
-  Completed - Inspected
-  Completed - Ready for Inspection
-  In Progress
-  Repair Needed
-  No Repair Needed
-  Other - See Comments
-  Unknown If Repair Needed
-  FS Project Boundary Buffer



Area: DIV D
Map Date: 8/25/2017



Copyright © 2013 National Geographic Society, i-cubed