


























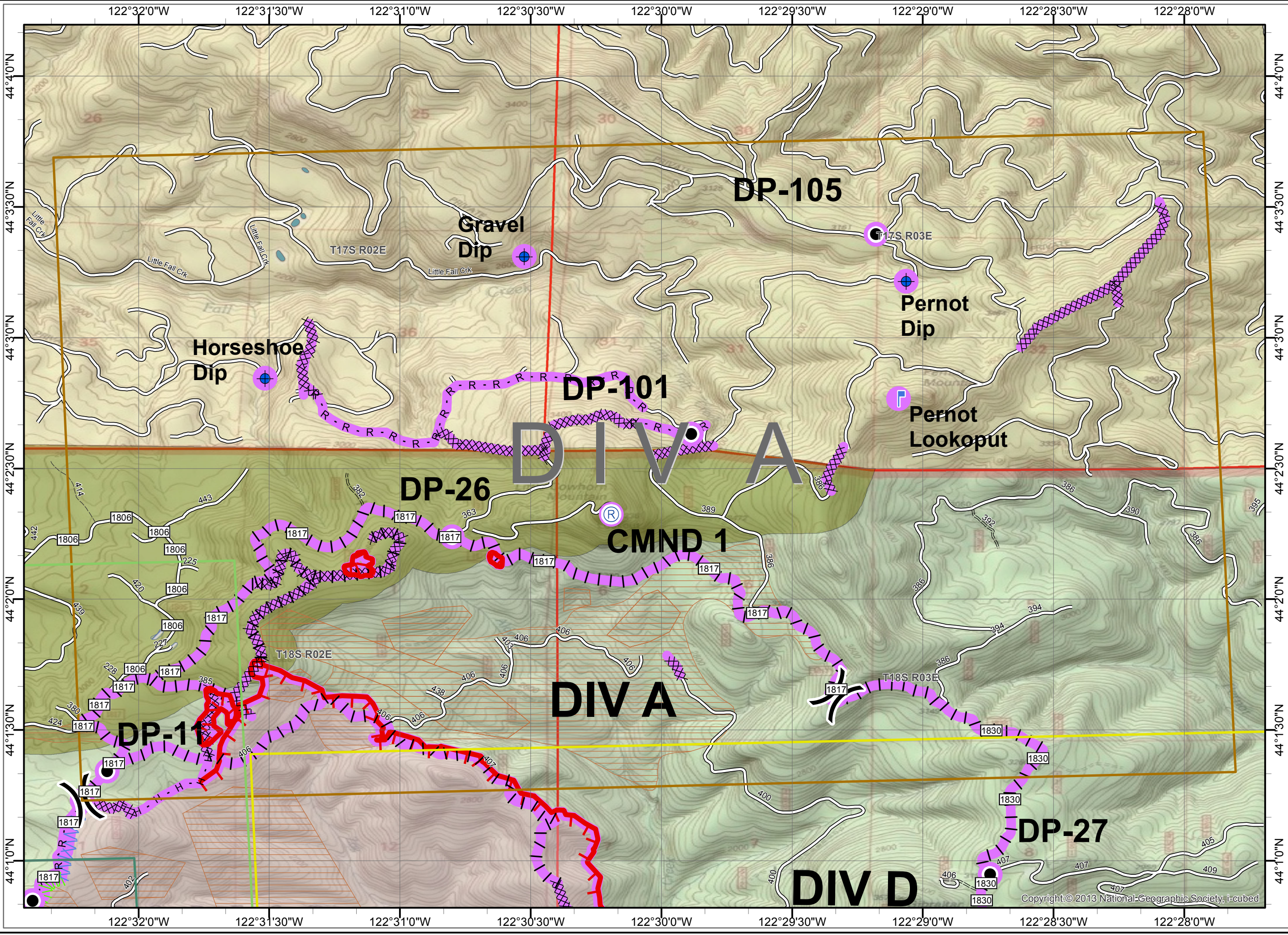


Jones Fire
 OR-WIF-170191
Rehab Map
 August 26, 2017
 5627 acres

Perimeter as of 8/25/17 @ 2053

-  Dip Site
-  Drop Point
-  Lookout
-  Repeater
-  Division Break
-  Completed - Inspected
-  Completed - Ready for Inspection
-  In Progress
-  Repair Needed
-  No Repair Needed
-  Other - See Comments
-  Unknown If Repair Needed
-  Uncontrolled Fire Edge
-  Completed Dozer Line
-  Completed Hand Line
-  Road as Completed Line
-  Brushed Road
-  Completed - Inspected
-  Completed - Ready for Inspection
-  In Progress
-  Repair Needed
-  No Repair Needed
-  Other - See Comments
-  Unknown If Repair Needed
-  FS Project Boundary Buffer
-  potential increase erosion
-  potential wet areas














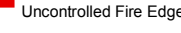
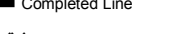
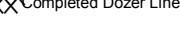
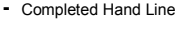
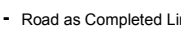










Area: DIV A
Map Date: 8/26/2017

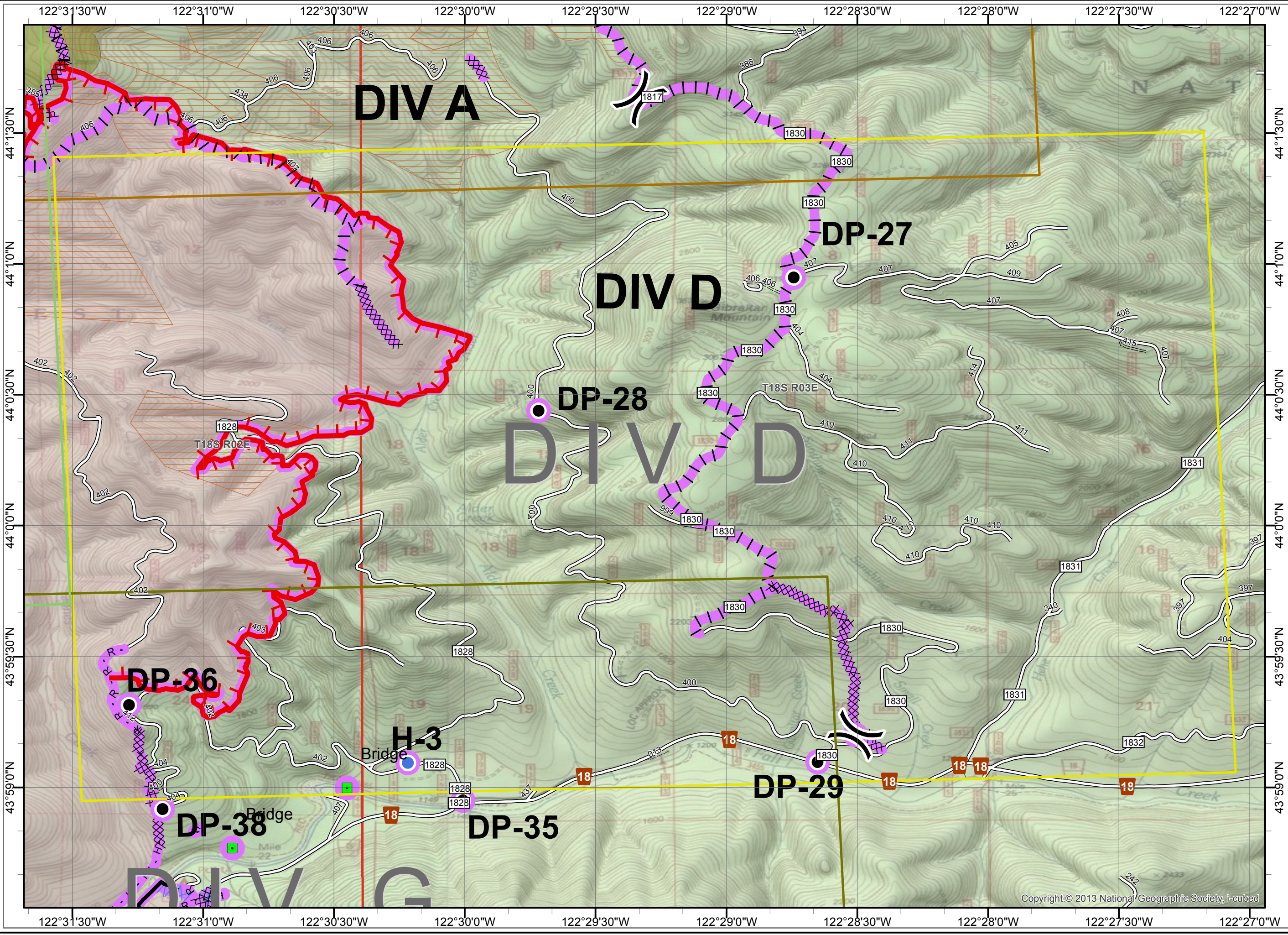


Copyright:© 2013 National-Geographic Society, i-cubed

Jones Fire
 OR-WIF-170191
Rehab Map
 August 26, 2017
 5627 acres

Perimeter as of 8/25/17 @ 2053

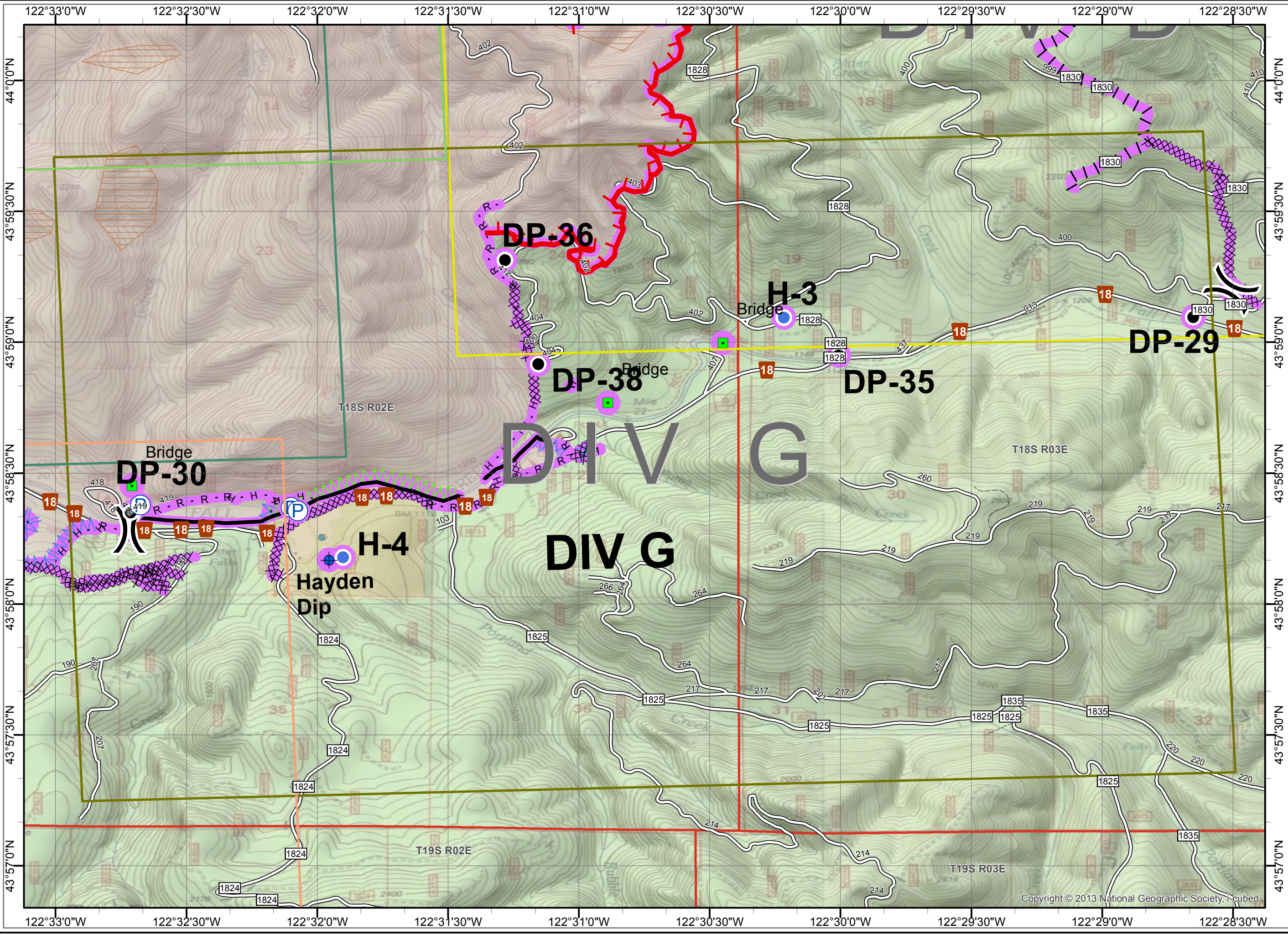
-  Drop Point
-  Helispot
-  Landmark
-  Division Break
-  Completed - Inspected
-  Completed - Ready for Inspection
-  In Progress
-  Repair Needed
-  No Repair Needed
-  Other - See Comments
-  Unknown If Repair Needed
-  Uncontrolled Fire Edge
-  Completed Line
-  Completed Dozer Line
-  H - Completed Hand Line
-  R - Road as Completed Line
-  Brushed Road
-  Completed - Inspected
-  Completed - Ready for Inspection
-  In Progress
-  Repair Needed
-  No Repair Needed
-  Other - See Comments
-  Unknown If Repair Needed
-  FS Project Boundary Buffer
-  potential increase erosion



Copyright:© 2013 National Geographic Society, i-cubed

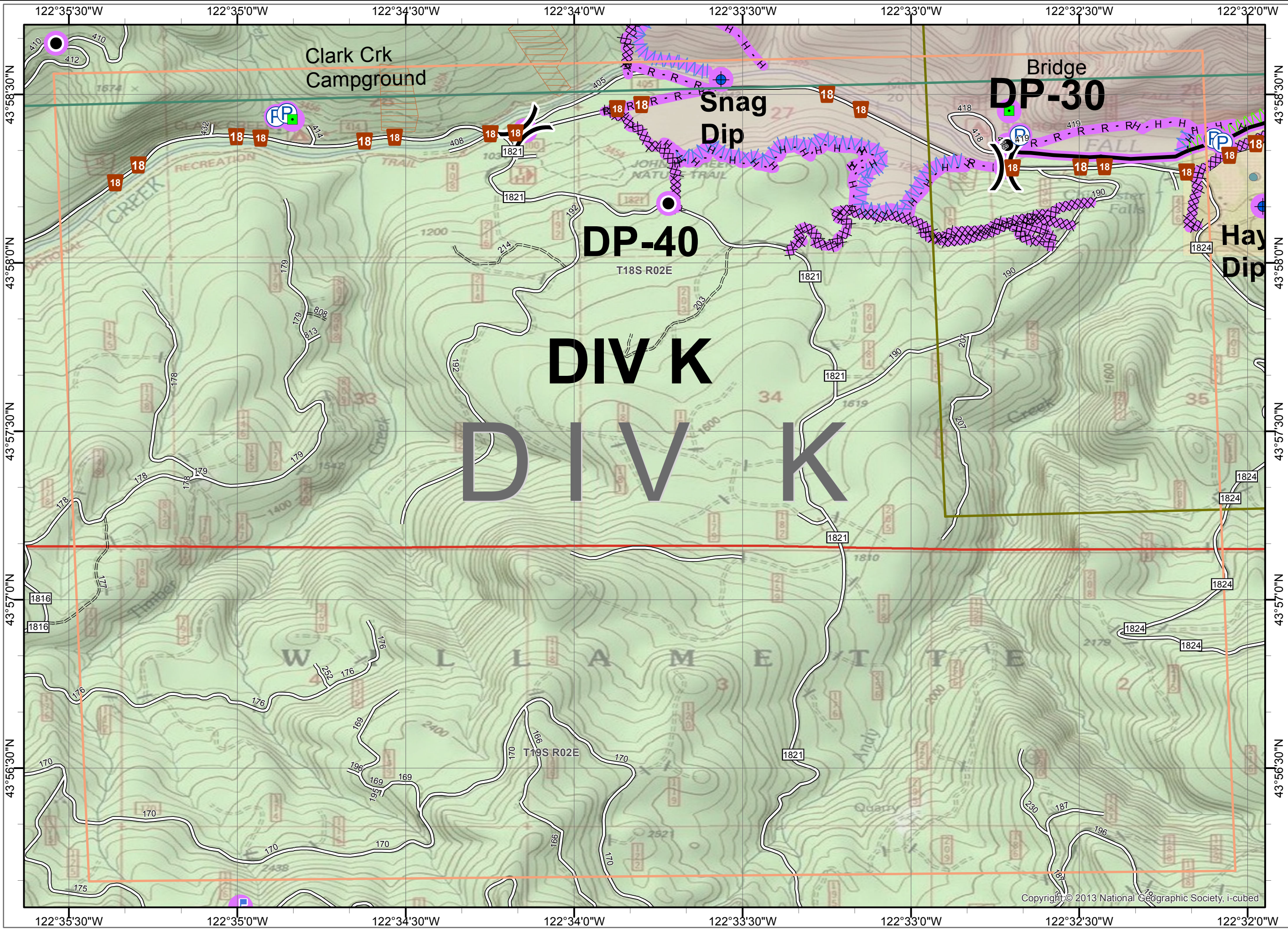
Area: DIV D
Map Date: 8/26/2017





- Dip Site
- Drop Point
- Helispot
- Landmark
- Pump
- Division Break
- Completed - Inspected
- Completed - Ready for Inspection
- In Progress
- Repair Needed
- No Repair Needed
- Other - See Comments
- Unknown If Repair Needed
- Uncontrolled Fire Edge
- Completed Line
- Completed Dozer Line
- H - Completed Hand Line
- R - Road as Completed Line
- Brushed Road
- Completed - Inspected
- Completed - Ready for Inspection
- In Progress
- Repair Needed
- No Repair Needed
- Other - See Comments
- Unknown If Repair Needed
- potential increase erosion

Copyright:© 2013 National Geographic Society, Inc.



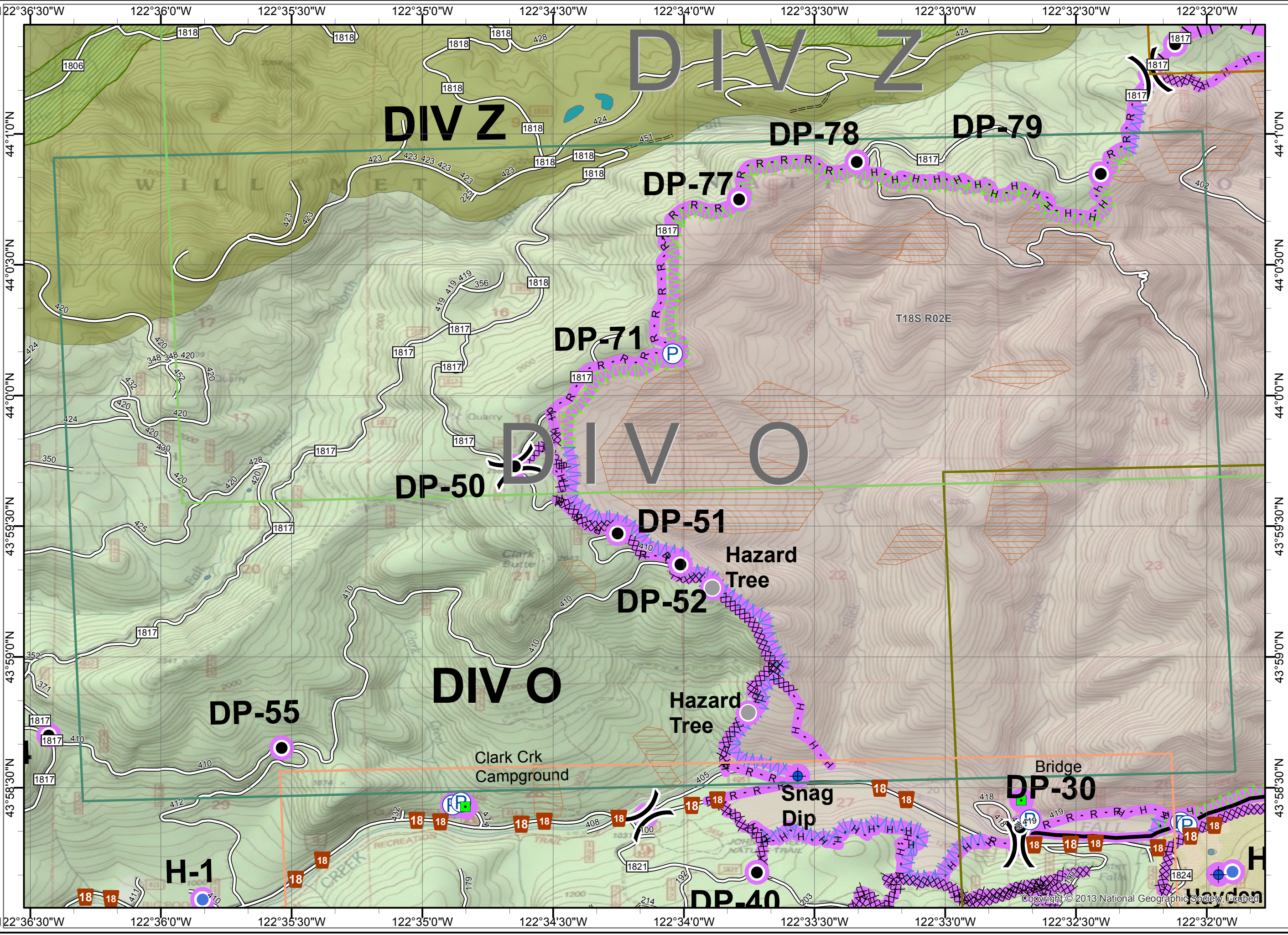
- Dip Site
- Drop Point
- Landmark
- Lookout
- Pump
- Division Break
- Completed - Inspected
- Completed - Ready for Inspection
- In Progress
- Repair Needed
- No Repair Needed
- Other - See Comments
- Unknown If Repair Needed
- Completed Line
- Completed Dozer Line
- H - Completed Hand Line
- R - Road as Completed Line
- Completed - Inspected
- Completed - Ready for Inspection
- In Progress
- Repair Needed
- No Repair Needed
- Other - See Comments
- Unknown If Repair Needed
- potential increase erosion

Copyright © 2013 National Geographic Society, i-cubed

Jones Fire
 OR-WIF-170191
Rehab Map
 August 26, 2017
 5627 acres

Perimeter as of 8/25/17 @ 2053

- Drop Point
- Helispot
- Landmark
- Ⓟ Pump
- Hazard Tree
- ⌋ Division Break
- Completed - Inspected
- Completed - Ready for Inspection
- In Progress
- Repair Needed
- No Repair Needed
- Other - See Comments
- Unknown If Repair Needed
- Completed Line
- ⊗ Completed Dozer Line
- H - Completed Hand Line
- R - Road as Completed Line
- || Brushed Road
- Completed - Inspected
- Completed - Ready for Inspection
- In Progress
- Repair Needed
- No Repair Needed
- Other - See Comments
- Unknown If Repair Needed
- ▨ Old Growth Grove SHAB
- ▨ FS Project Boundary Buffer
- ▨ potential increase erosion

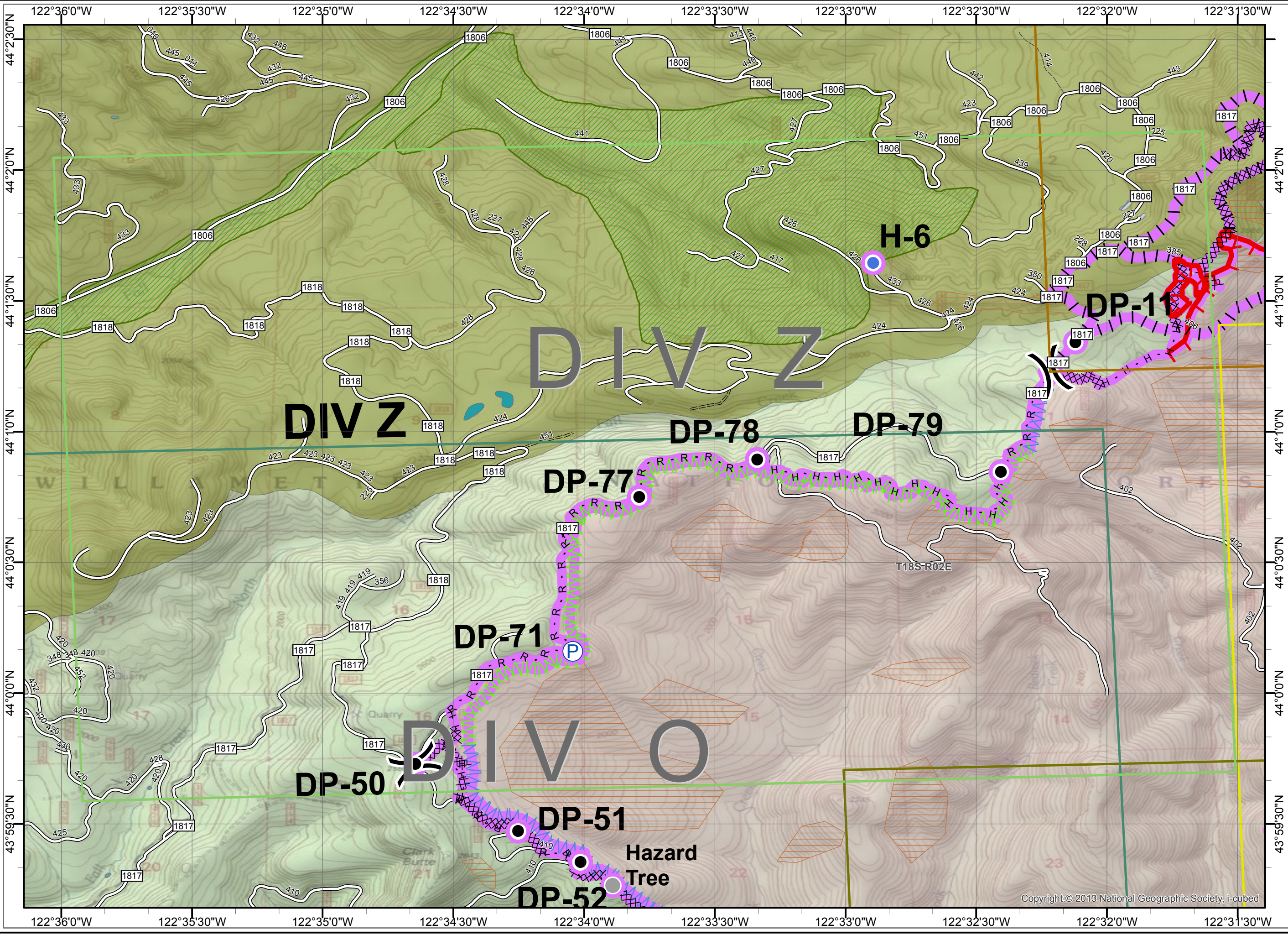


Area: DIV O
 Map Date: 8/26/2017

Jones Fire
 OR-WIF-170191
Rehab Map
 August 26, 2017
 5627 acres

Perimeter as of 8/25/17 @ 2053

- Drop Point
- Helispot
- (P) Pump
- Hazard Tree
-) Division Break
- Completed - Inspected
- Completed - Ready for Inspection
- In Progress
- Repair Needed
- No Repair Needed
- Other - See Comments
- Unknown If Repair Needed
- ┌ Uncontrolled Fire Edge
- XXXX Completed Dozer Line
- H - Completed Hand Line
- R - Road as Completed Line
- || Brushed Road
- Completed - Inspected
- Completed - Ready for Inspection
- In Progress
- Repair Needed
- No Repair Needed
- Other - See Comments
- Unknown If Repair Needed
- ▨ Old Growth Grove SHAB
- ▨ FS Project Boundary Buffer
- ▨ potential increase erosion
- ▨ potential wet areas



Copyright:© 2013 National Geographic Society, i-cubed

Area: DIV Z
 Map Date: 8/26/2017