


























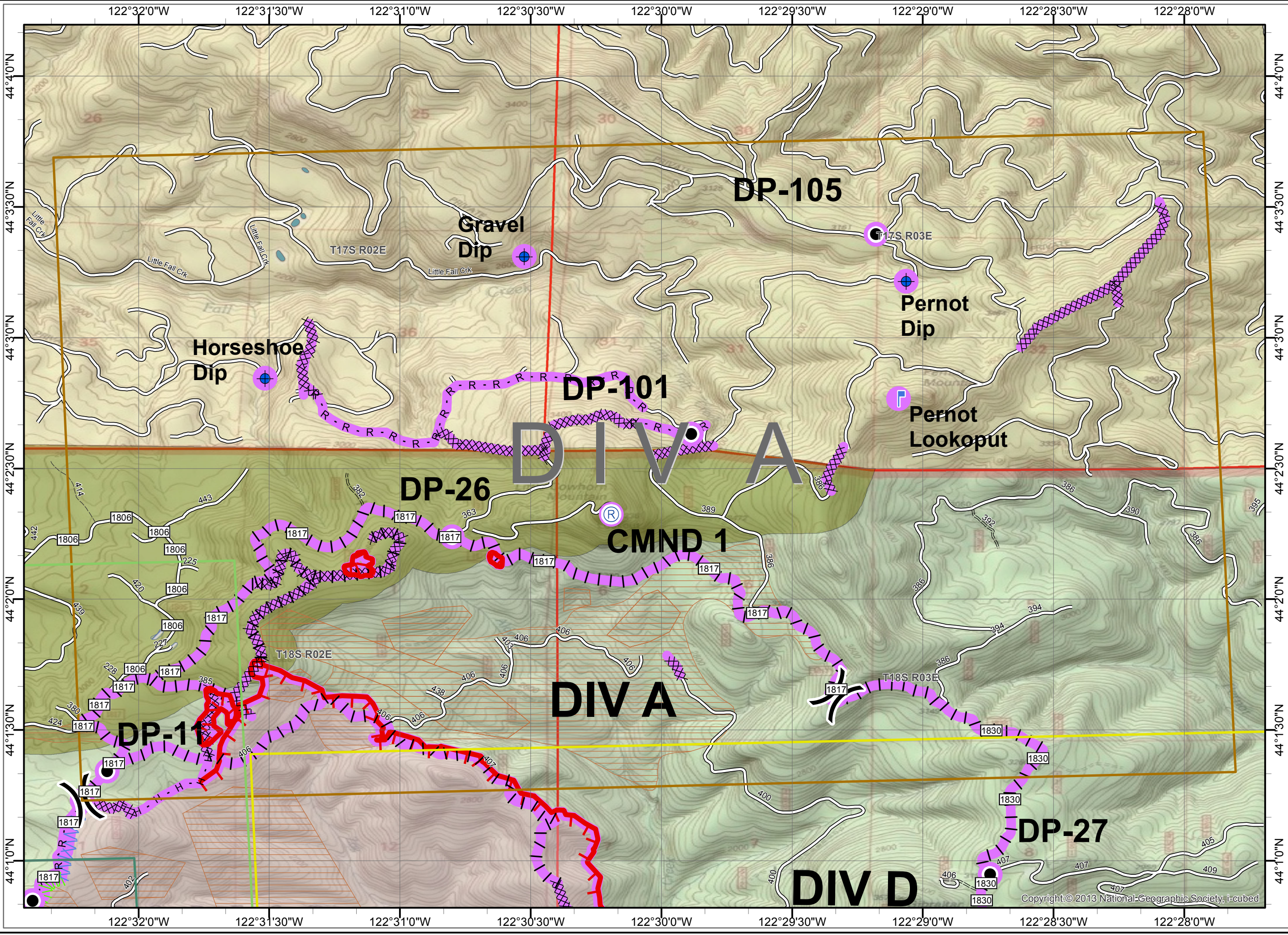


**Jones Fire**  
 OR-WIF-170191  
**Rehab Map**  
 August 26, 2017  
 5627 acres

Perimeter as of 8/25/17 @ 2053

-  Dip Site
-  Drop Point
-  Lookout
-  Repeater
-  Division Break
-  Completed - Inspected
-  Completed - Ready for Inspection
-  In Progress
-  Repair Needed
-  No Repair Needed
-  Other - See Comments
-  Unknown If Repair Needed
-  Uncontrolled Fire Edge
-  Completed Dozer Line
-  Completed Hand Line
-  Road as Completed Line
-  Brushed Road
-  Completed - Inspected
-  Completed - Ready for Inspection
-  In Progress
-  Repair Needed
-  No Repair Needed
-  Other - See Comments
-  Unknown If Repair Needed
-  FS Project Boundary Buffer
-  potential increase erosion
-  potential wet areas



**Area: DIV A**  
**Map Date: 8/26/2017**



Copyright © 2013 National Geographic Society, i-cubed