





















# JONES FIRE OR-WIF-170191 IAP Map

08/28/2017 Day Shift  
Perimeter as of: 08/27/17 @ 0204  
Approx: 5,830 ac

**WEATHER**  
Temp: 85-90  
RH: 20-25  
Wind: E/SE 3-5 -> NW 3-6  
Haines: 6 (high)

-  Division Break
-  Dip Site
-  Drop Point
-  Helispot
-  Possible IR Heat Source
-  Lookout
-  Repeater
-  Spot Fire
-  Water Source
-  Hazard Tree
-  Uncontrolled Fire Edge
-  Completed Line
-  Completed Dozer Line
-  Completed Hand Line
-  Road as Completed Line
-  Primary Road
-  Light-Duty Road
-  Unimproved Road
-  Closed Road
-  Unknown Road
-  Contours 100-foot

0 0.375 0.75 1  
Miles

S. Bushnell  
08 27 17  
2108 Hours

Datum: North American 1983

