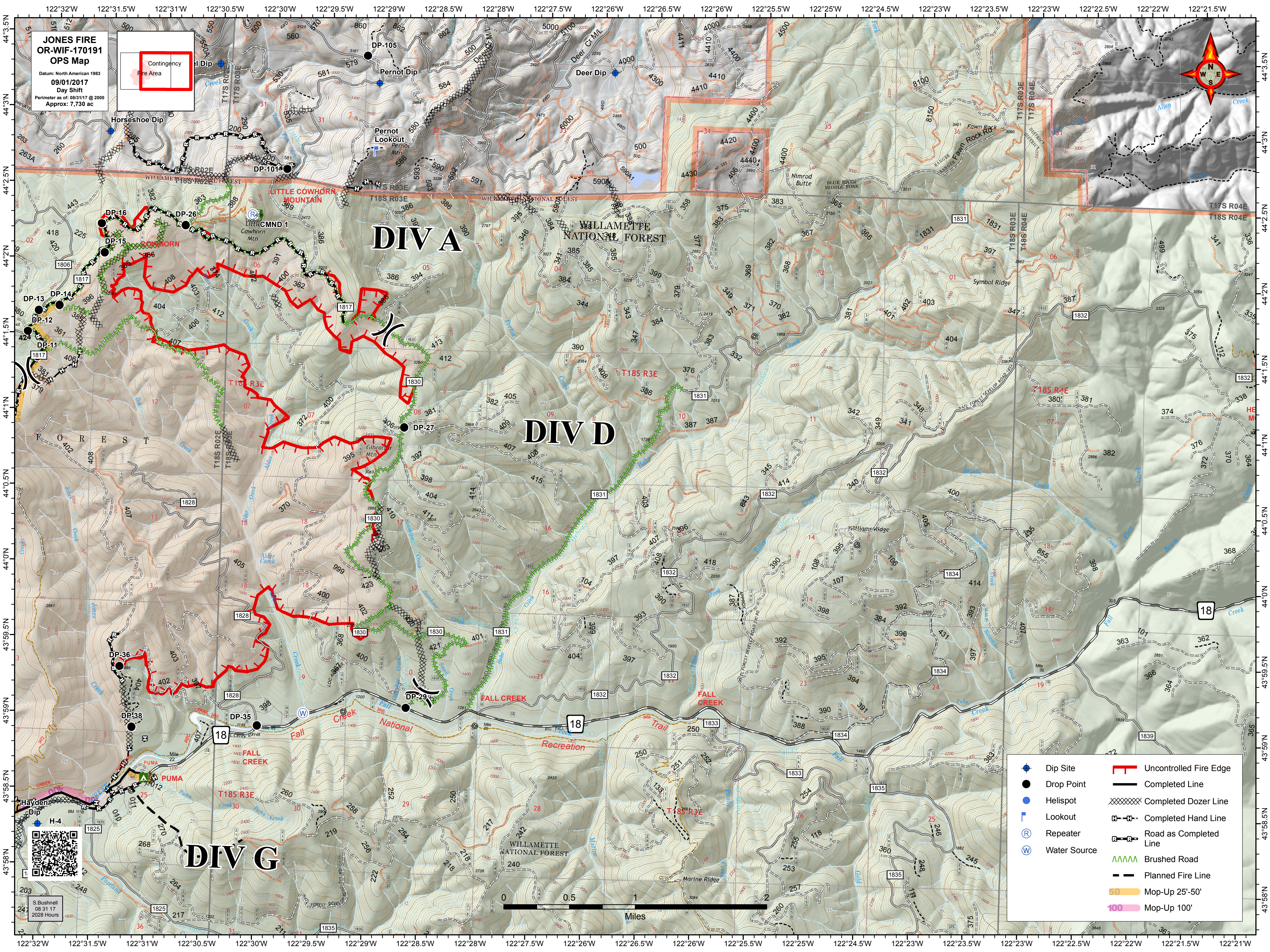
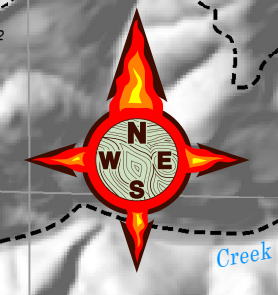
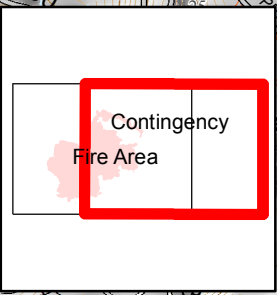


**JONES FIRE  
OR-WIF-170191  
OPS Map**

Datum: North American 1983  
09/01/2017  
Day Shift  
Perimeter as of: 09/31/17 @ 2000  
Approx: 7,730 ac



- Dip Site
- Drop Point
- Helispot
- Lookout
- Repeater
- Water Source
- Uncontrolled Fire Edge
- Completed Line
- Completed Dozer Line
- Completed Hand Line
- Road as Completed Line
- Brushed Road
- Planned Fire Line
- Mop-Up 25'-50'
- Mop-Up 100'



S. Bushnell  
08 31 17  
2028 Hours

