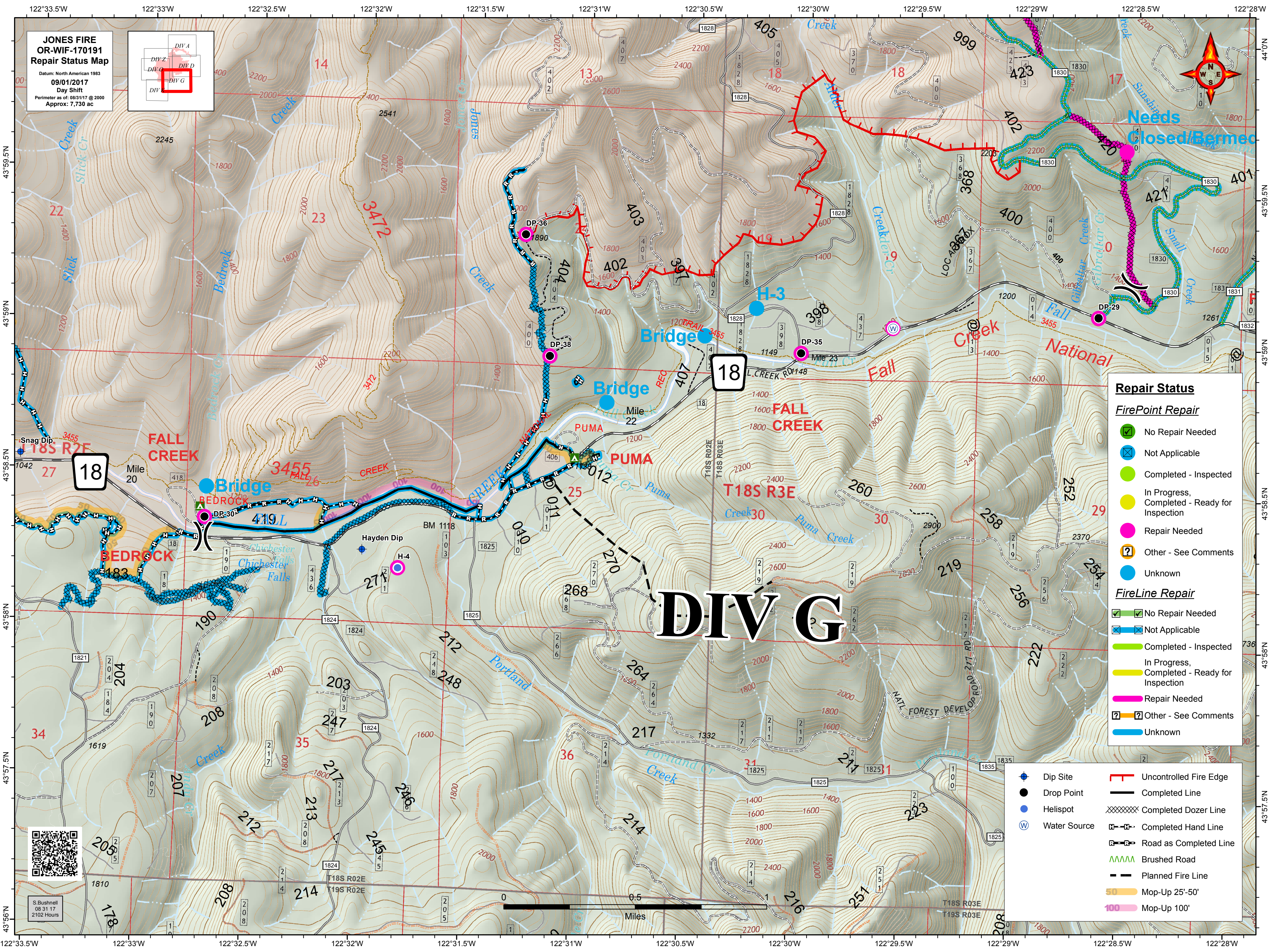
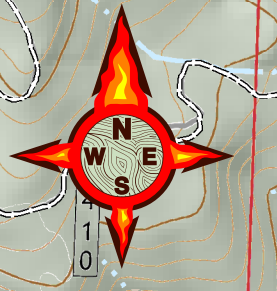
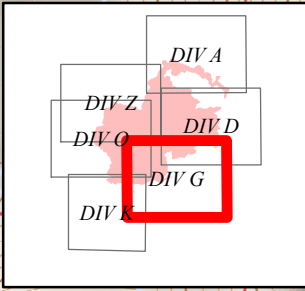


**JONES FIRE  
OR-WIF-170191  
Repair Status Map**  
Datum: North American 1983  
09/01/2017  
Day Shift  
Perimeter as of: 08/31/17 @ 2000  
Approx: 7,730 ac



# DIV G

**Repair Status**

**FirePoint Repair**

- No Repair Needed
- Not Applicable
- Completed - Inspected
- In Progress, Completed - Ready for Inspection
- Repair Needed
- Other - See Comments
- Unknown

**FireLine Repair**

- No Repair Needed
- Not Applicable
- Completed - Inspected
- In Progress, Completed - Ready for Inspection
- Repair Needed
- Other - See Comments
- Unknown

- Dip Site
- Drop Point
- Helispot
- Water Source
- Uncontrolled Fire Edge
- Completed Line
- Completed Dozer Line
- Completed Hand Line
- Road as Completed Line
- Brushed Road
- Planned Fire Line
- Mop-Up 25'-50'
- Mop-Up 100'



S. Bushnell  
08 31 17  
2102 Hours

