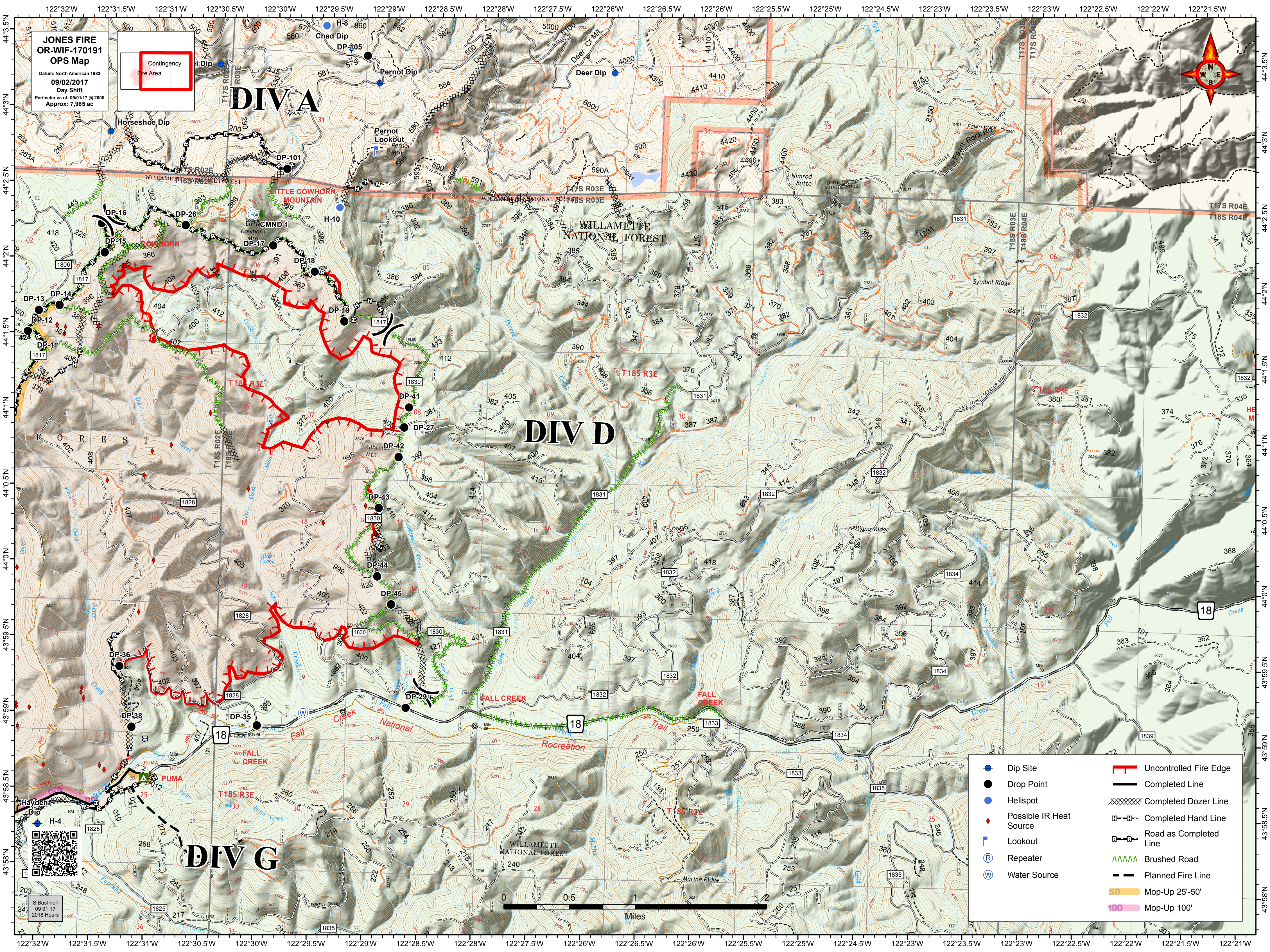
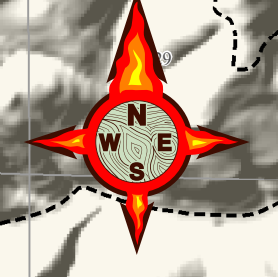
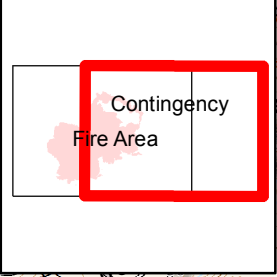


**JONES FIRE
OR-WIF-170191
OPS Map**
Datum: North American 1983
09/02/2017
Day Shift
Perimeter as of: 09/01/17 @ 2000
Approx: 7,985 ac



- | | |
|-------------------------|------------------------|
| Dip Site | Uncontrolled Fire Edge |
| Drop Point | Completed Line |
| Helispot | Completed Dozer Line |
| Possible IR Heat Source | Completed Hand Line |
| Lookout | Road as Completed Line |
| Repeater | Brushed Road |
| Water Source | Planned Fire Line |
| | Mop-Up 25'-50' |
| | Mop-Up 100' |



S. Bushnell
09 01 17
2018 Hours