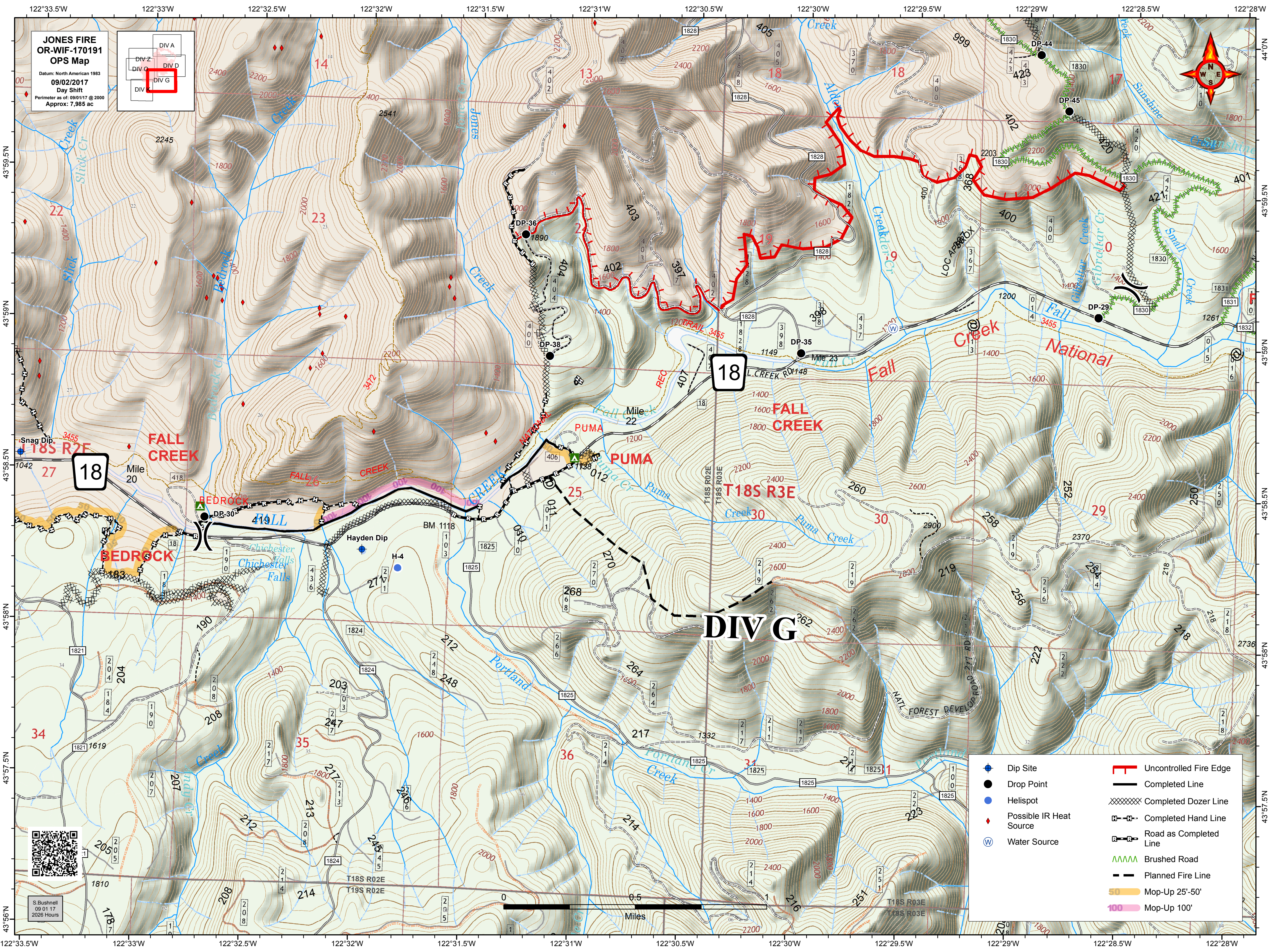

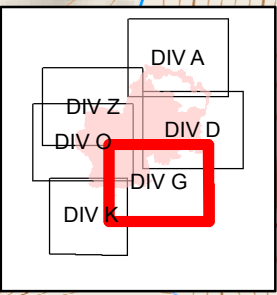



**JONES FIRE
OR-WF-170191
OPS Map**
Datum: North American 1983
09/02/2017
Day Shift
Perimeter as of: 09/01/17 @ 2000
Approx: 7,985 ac



- Dip Site
- Drop Point
- Helispot
- Possible IR Heat Source
- Water Source
- Uncontrolled Fire Edge
- Completed Line
- Completed Dozer Line
- Completed Hand Line
- Road as Completed Line
- Brushed Road
- Planned Fire Line
- Mop-Up 25'-50'
- Mop-Up 100'



S. Bushnell
09 01 17
2026 Hours



122°33.5'W 122°33'W 122°32.5'W 122°32'W 122°31.5'W 122°31'W 122°30.5'W 122°30'W 122°29.5'W 122°29'W 122°28.5'W 122°28'W

43°59.5'N 43°59'N 43°58.5'N 43°58'N 43°57.5'N 43°57'N 43°56'N