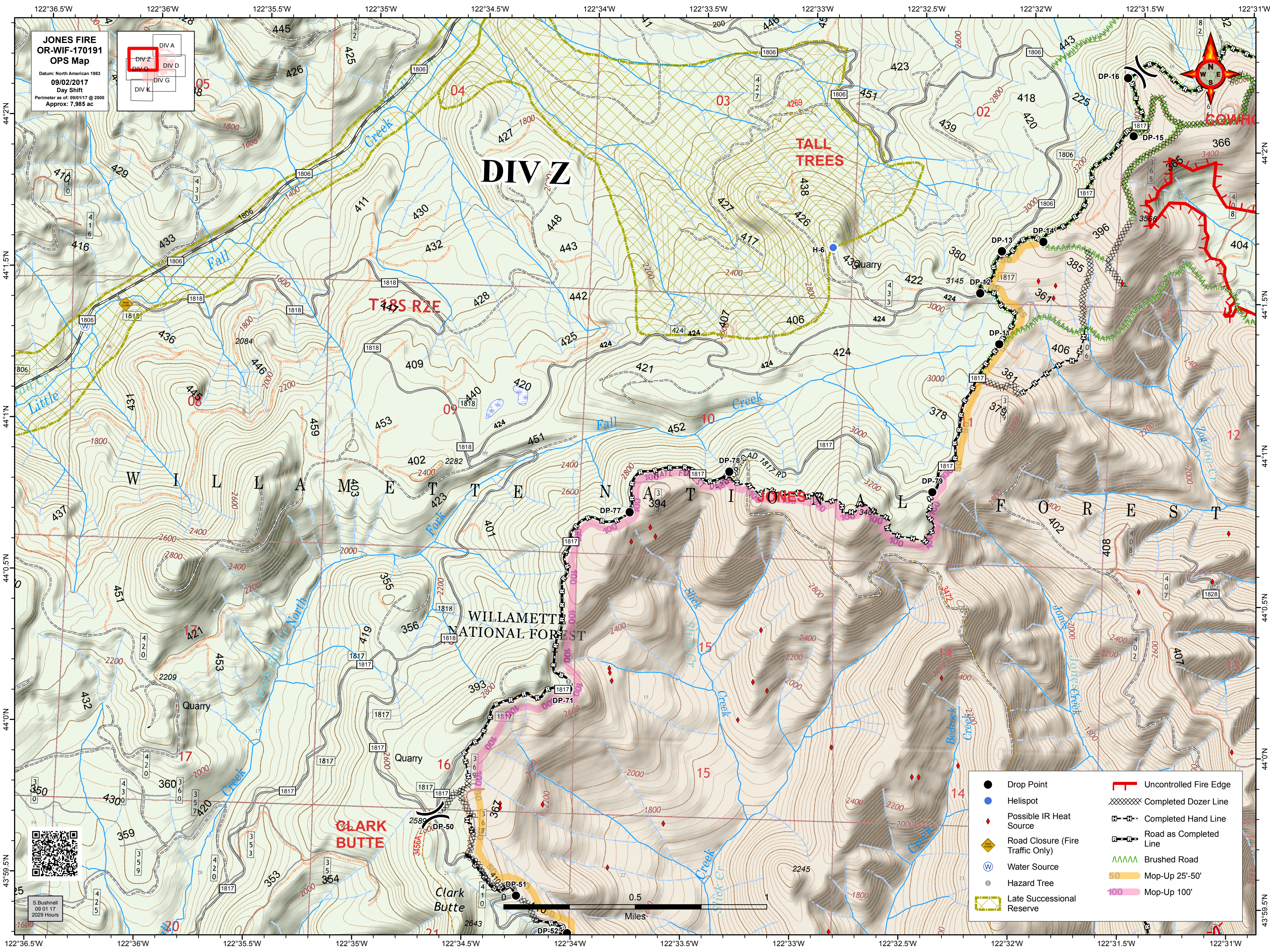

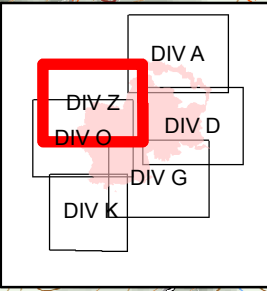


**JONES FIRE
OR-WIF-170191
OPS Map**
Datum: North American 1983
09/02/2017
Day Shift
Perimeter as of: 09/01/17 @ 2000
Approx: 7,985 ac



- Drop Point
- Helispot
- ◆ Possible IR Heat Source
- ◆ Road Closure (Fire Traffic Only)
- W Water Source
- Hazard Tree
- ▭ Late Successional Reserve
- ▬ Uncontrolled Fire Edge
- ▩ Completed Dozer Line
- ▩ Completed Hand Line
- ▬ Road as Completed Line
- ▬ Brushed Road
- ▬ Mop-Up 25'-50'
- ▬ Mop-Up 100'



S. Bushnell
09 01 17
2029 Hours