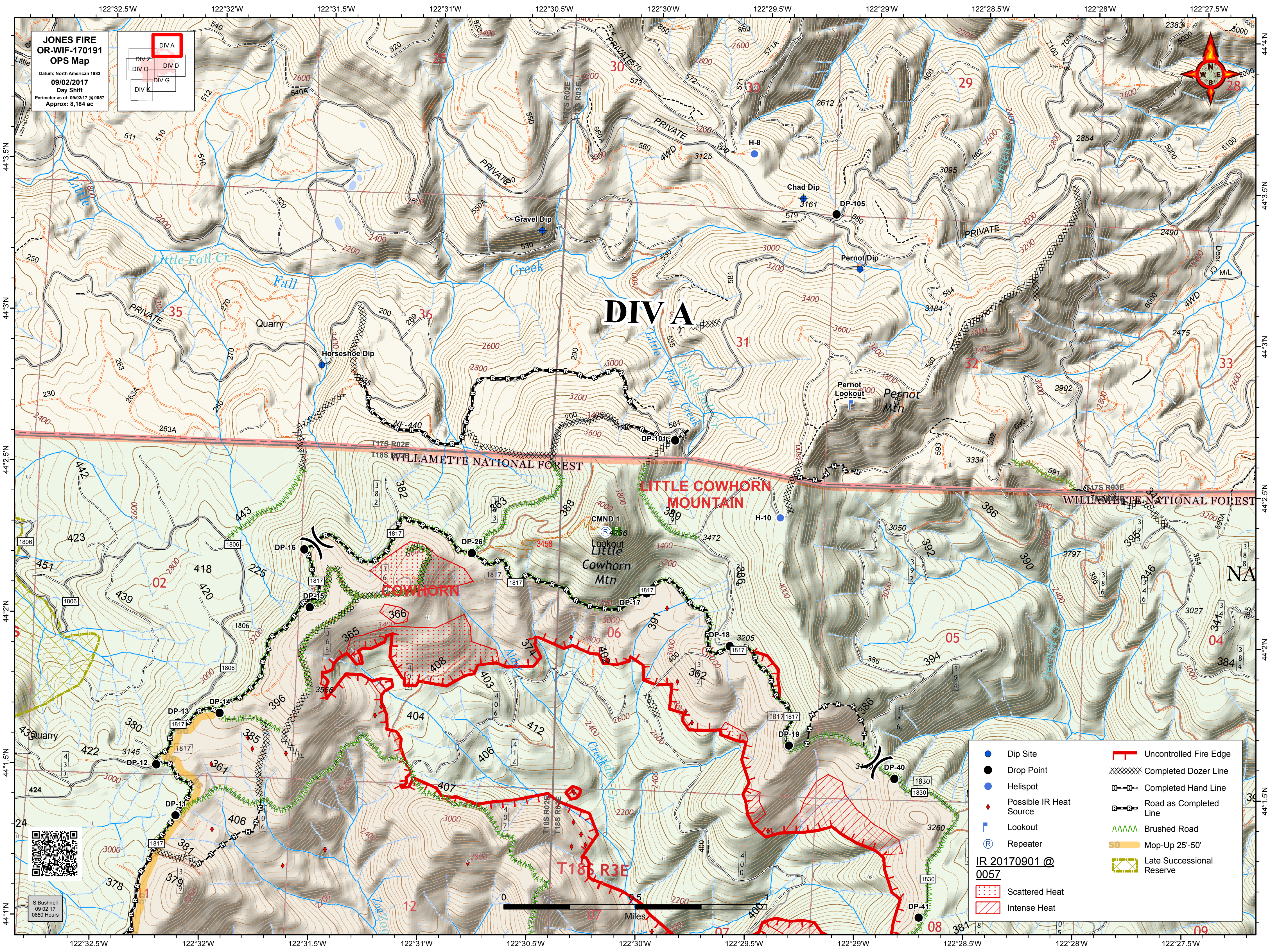

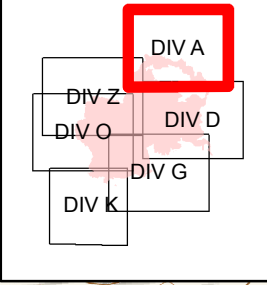


**JONES FIRE
OR-WIF-170191
OPS Map**
Datum: North American 1983
09/02/2017
Day Shift
Perimeter as of: 09/02/17 @ 0057
Approx: 8,184 ac



Dip Site	Uncontrolled Fire Edge
Drop Point	Completed Dozer Line
Helispot	Completed Hand Line
Possible IR Heat Source	Road as Completed Line
Lookout	Brushed Road
Repeater	Mop-Up 25'-50'
Scattered Heat	Late Successional Reserve
Intense Heat	

IR 20170901 @ 0057



S. Bushnell
09 02 17
0850 Hours



Map coordinates: 122°32.5'W to 122°27.5'W and 44°3.5'N to 44°1.5'N.

Map labels include: DIV A, DIV Z, DIV Q, DIV D, DIV G, DIV K, Jones Fire, Little Cowhorn Mountain, Little Fall Creek, Private, Quarry, Horseshoe Dip, Gravel Dip, Chad Dip, DP-105, Pernot Dip, Pernot Lookout, Little Cowhorn Mtn, CMND 1, Lookout Little Cowhorn Mtn, DP-16, DP-15, DP-13, DP-14, DP-12, DP-17, DP-18, DP-19, DP-20, DP-21, DP-22, DP-23, DP-24, DP-25, DP-26, DP-27, DP-28, DP-29, DP-30, DP-31, DP-32, DP-33, DP-34, DP-35, DP-36, DP-37, DP-38, DP-39, DP-40, DP-41, DP-42, DP-43, DP-44, DP-45, DP-46, DP-47, DP-48, DP-49, DP-50, DP-51, DP-52, DP-53, DP-54, DP-55, DP-56, DP-57, DP-58, DP-59, DP-60, DP-61, DP-62, DP-63, DP-64, DP-65, DP-66, DP-67, DP-68, DP-69, DP-70, DP-71, DP-72, DP-73, DP-74, DP-75, DP-76, DP-77, DP-78, DP-79, DP-80, DP-81, DP-82, DP-83, DP-84, DP-85, DP-86, DP-87, DP-88, DP-89, DP-90, DP-91, DP-92, DP-93, DP-94, DP-95, DP-96, DP-97, DP-98, DP-99, DP-100.