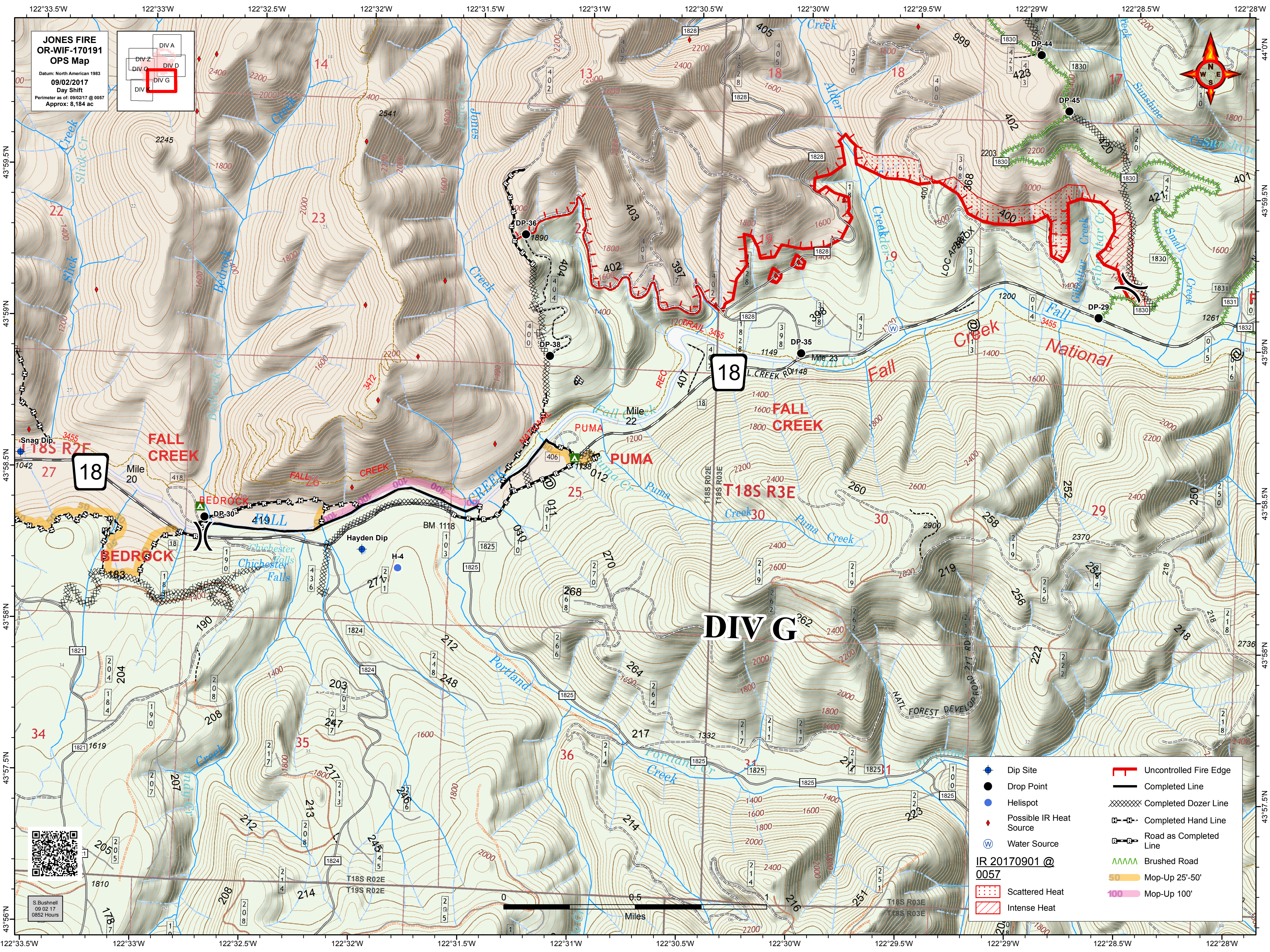

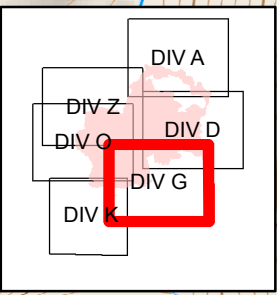


**JONES FIRE
OR-WIF-170191
OPS Map**
Datum: North American 1983
09/02/2017
Day Shift
Perimeter as of: 09/02/17 @ 0057
Approx: 8,184 ac



DIV G

- Dip Site
- Drop Point
- Helispot
- Possible IR Heat Source
- Water Source
- Uncontrolled Fire Edge
- Completed Line
- Completed Dozer Line
- Completed Hand Line
- Road as Completed Line
- Brushed Road
- Mop-Up 25'-50'
- Mop-Up 100'
- Scattered Heat
- Intense Heat

**IR 20170901 @
0057**



S. Bushnell
09 02 17
0852 Hours