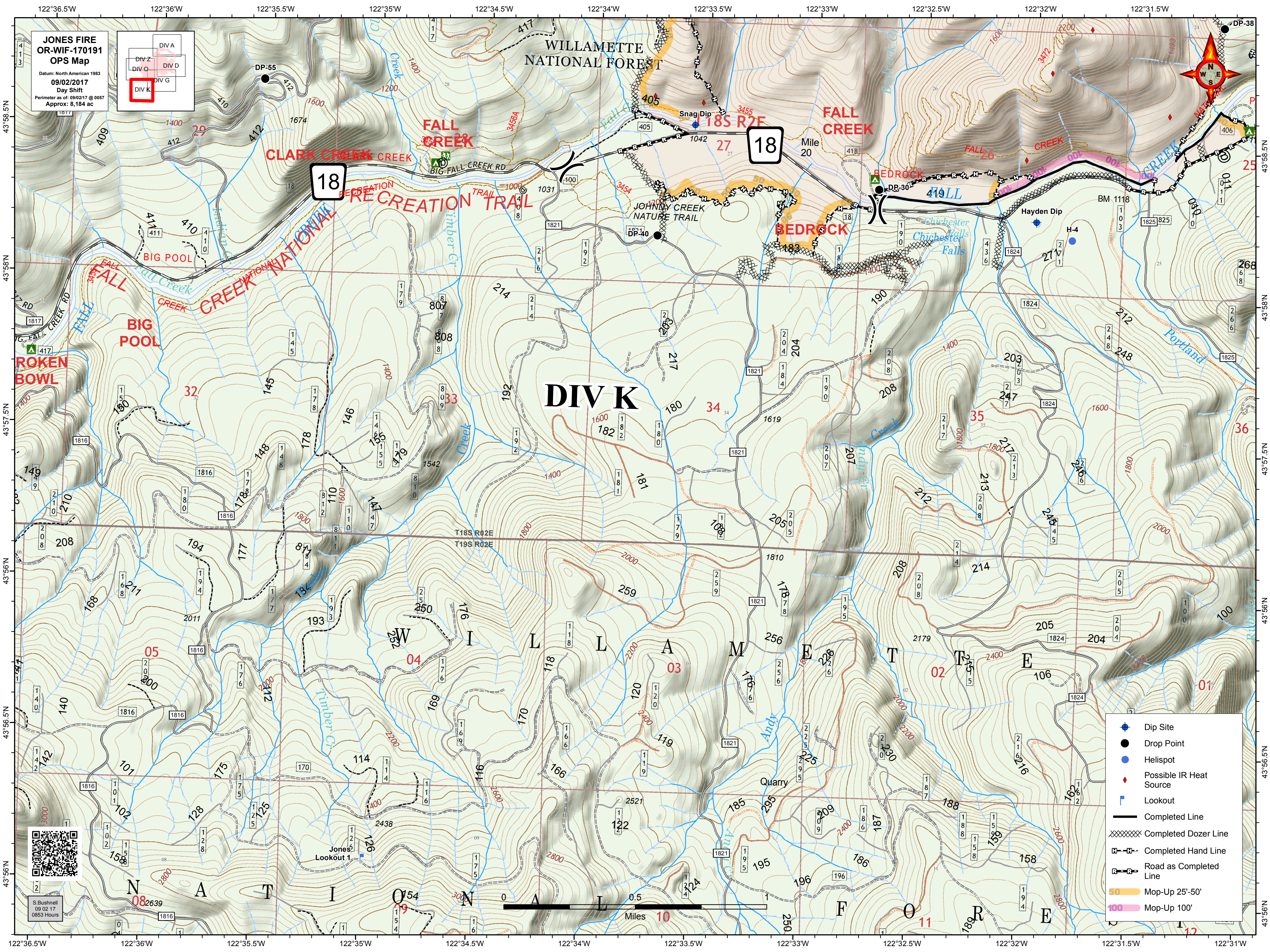
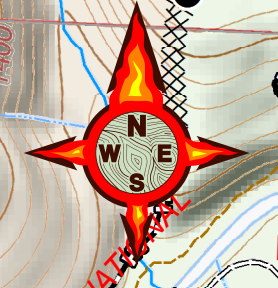
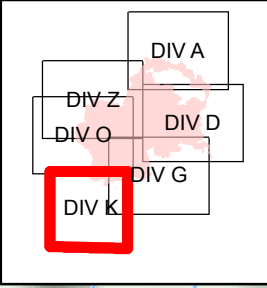


**JONES FIRE
OR-WIF-170191
OPS Map**
Datum: North American 1983
09/02/2017
Day Shift
Perimeter as of: 09/02/17 @ 0057
Approx: 8,184 ac



- Dip Site
- Drop Point
- Helispot
- Possible IR Heat Source
- Lookout
- Completed Line
- Completed Dozer Line
- Completed Hand Line
- Road as Completed Line
- Mop-Up 25'-50'
- Mop-Up 100'



S. Bushnell
09 02 17
0853 Hours

Miles 10