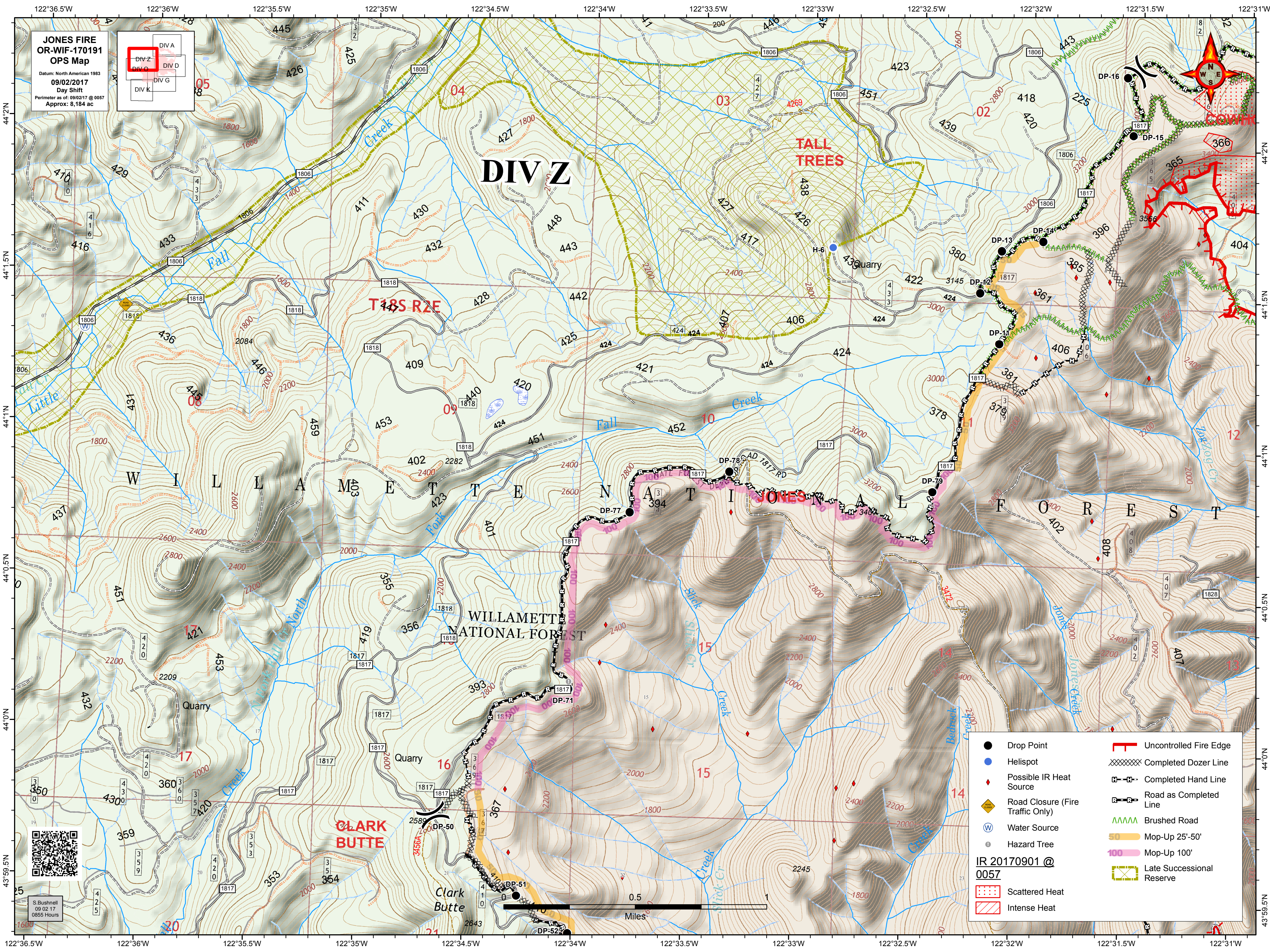
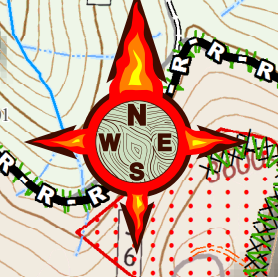
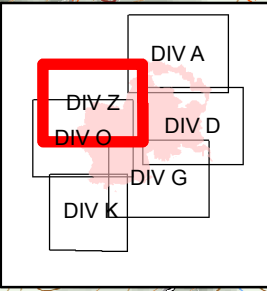


**JONES FIRE  
OR-WIF-170191  
OPS Map**  
Datum: North American 1983  
09/02/2017  
Day Shift  
Perimeter as of: 09/02/17 @ 0057  
Approx: 8,184 ac



● Drop Point	┌─┐ Uncontrolled Fire Edge
● Helispot	XXXXXX Completed Dozer Line
◆ Possible IR Heat Source	▬▬▬ Completed Hand Line
◆ Road Closure (Fire Traffic Only)	▬▬▬ Road as Completed Line
⊙ Water Source	▬▬▬ Brushed Road
● Hazard Tree	50 Mop-Up 25'-50'
	100 Mop-Up 100'
	▬▬▬ Late Successional Reserve
<b>IR 20170901 @ 0057</b>	
▬▬▬ Scattered Heat	
▬▬▬ Intense Heat	



S. Bushnell  
09 02 17  
0855 Hours

