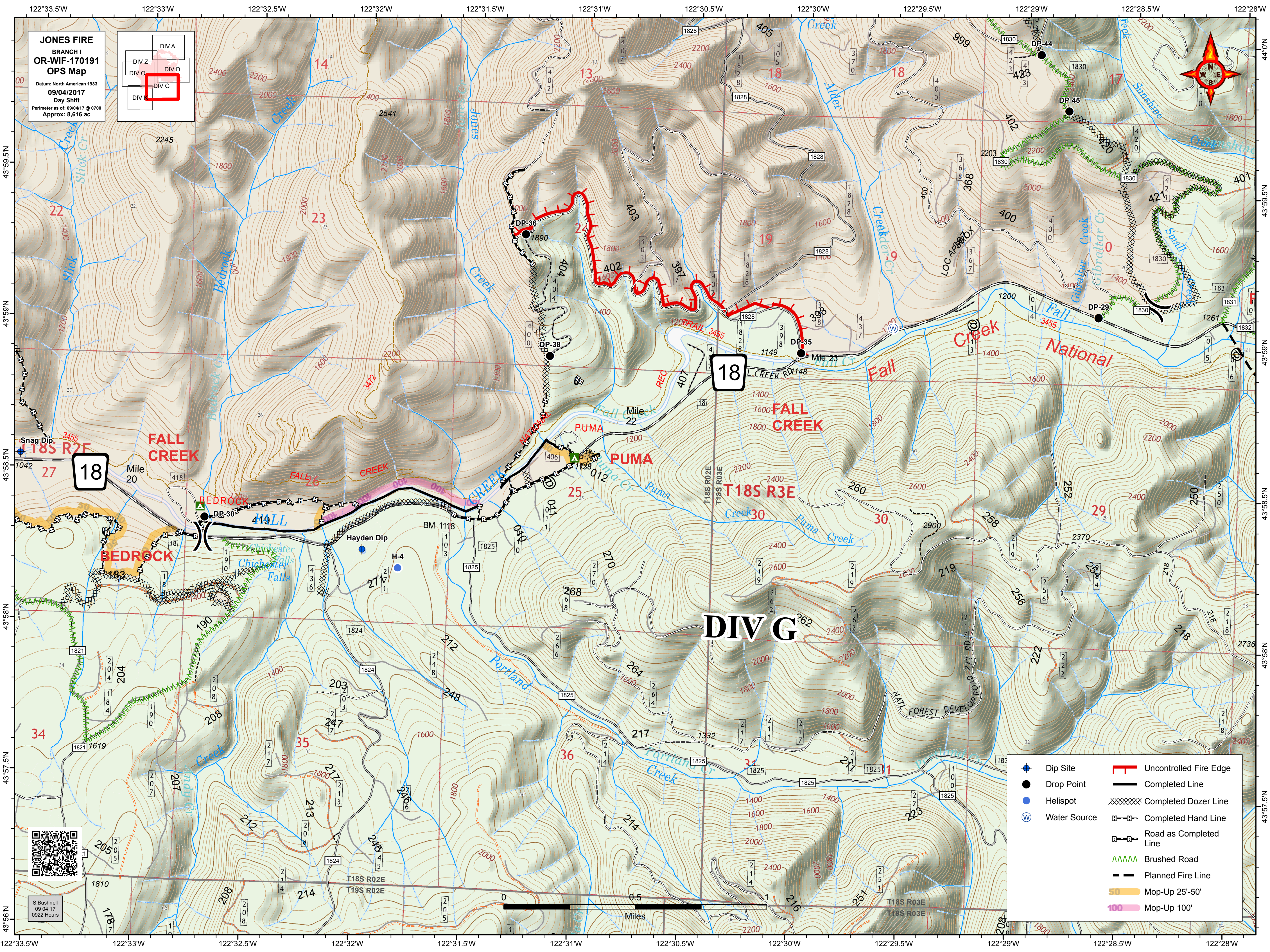
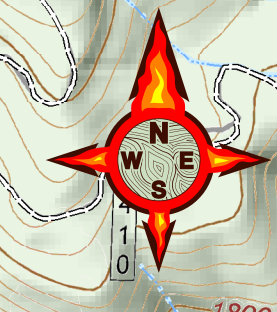
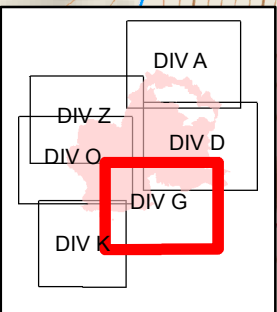


**JONES FIRE**  
 BRANCH I  
**OR-WIF-170191**  
**OPS Map**  
 Datum: North American 1983  
 09/04/2017  
 Day Shift  
 Perimeter as of: 09/04/17 @ 0700  
 Approx: 8,616 ac



**DIV G**

- Dip Site
- Drop Point
- Helispot
- Water Source
- Uncontrolled Fire Edge
- Completed Line
- Completed Dozer Line
- Completed Hand Line
- Road as Completed Line
- Brushed Road
- Planned Fire Line
- Mop-Up 25'-50'
- Mop-Up 100'



S. Bushnell  
 09/04/17  
 0922 Hours

