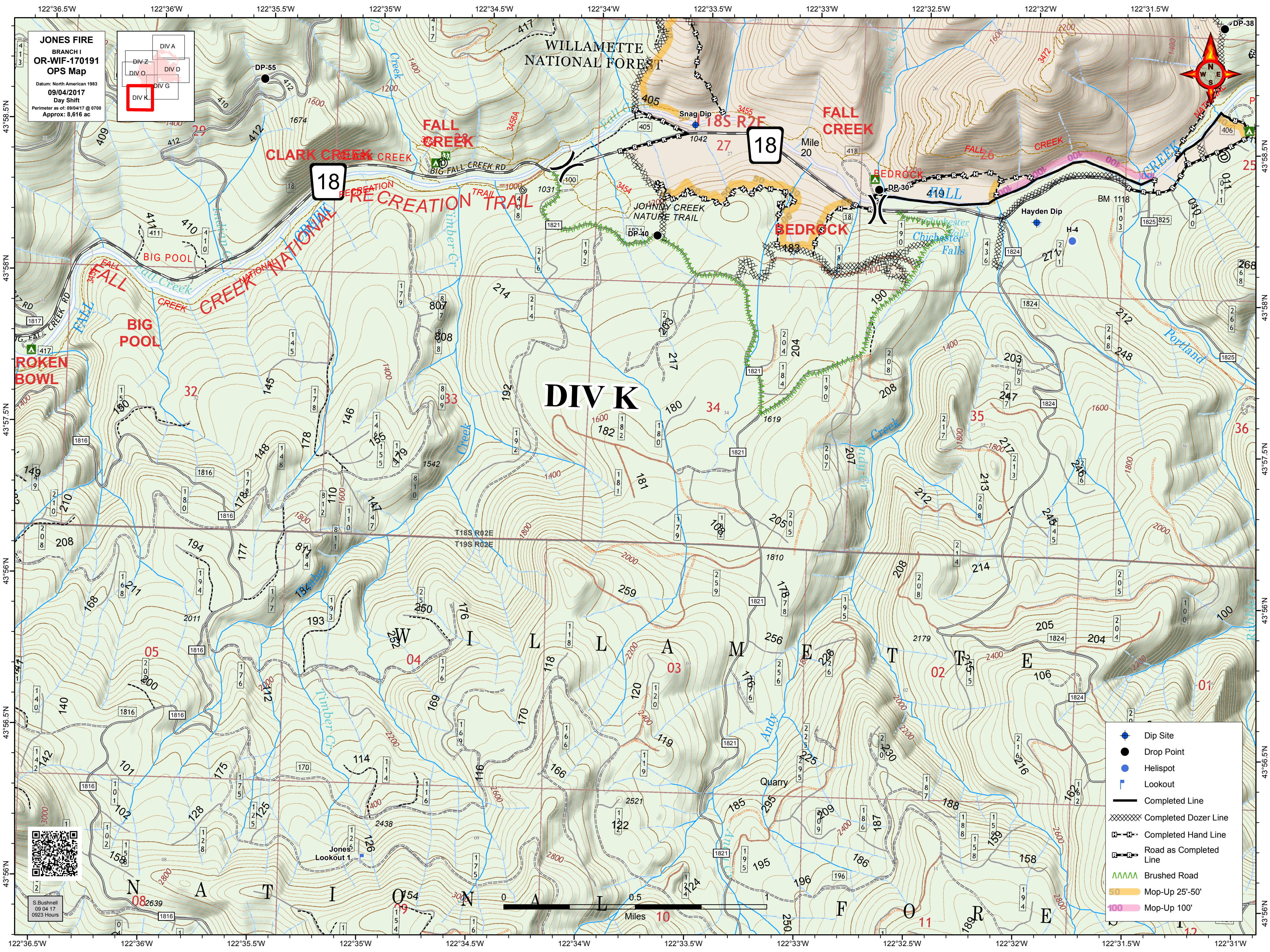
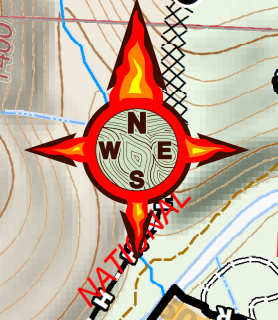
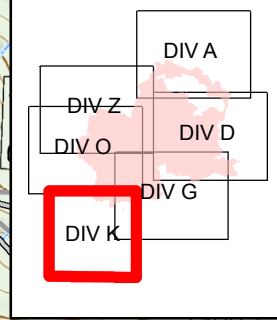


JONES FIRE
BRANCH I
OR-WIF-170191
Ops Map
Datum: North American 1983
09/04/2017
Day Shift
Perimeter as of: 09/04/17 @ 0700
Approx: 8,616 ac



- Dip Site
- Drop Point
- Helispot
- Lookout
- Completed Line
- Completed Dozer Line
- Completed Hand Line
- Road as Completed Line
- Brushed Road
- Mop-Up 25'-50'
- Mop-Up 100'



S. Bushnell
09/04/17
0923 Hours