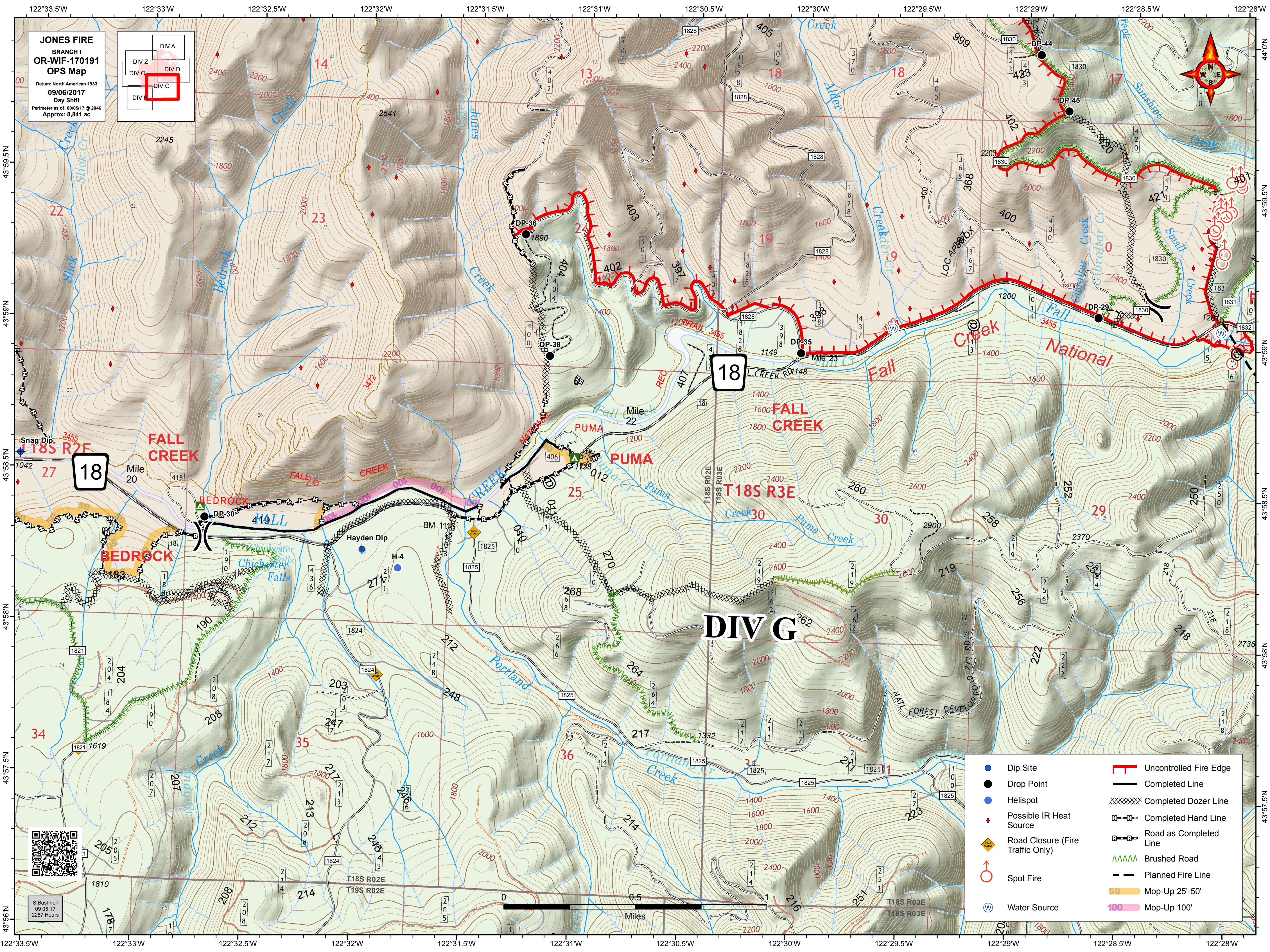
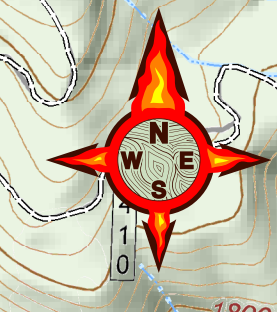
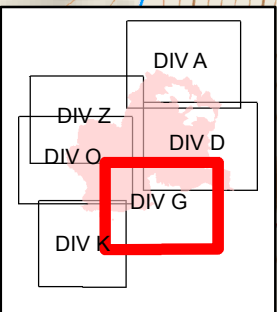


JONES FIRE
 BRANCH I
OR-WIF-170191
OPS Map
 Datum: North American 1983
 09/06/2017
 Day Shift
 Perimeter as of: 09/05/17 @ 2046
 Approx: 8,841 ac



DIV G

- | | |
|----------------------------------|------------------------|
| Dip Site | Uncontrolled Fire Edge |
| Drop Point | Completed Line |
| Helispot | Completed Dozer Line |
| Possible IR Heat Source | Completed Hand Line |
| Road Closure (Fire Traffic Only) | Road as Completed Line |
| Spot Fire | Brushed Road |
| Water Source | Planned Fire Line |
| | Mop-Up 25'-50' |
| | Mop-Up 100' |



S. Bushnell
 09 05 17
 2257 Hours

