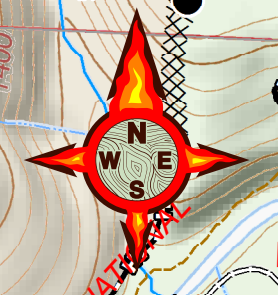
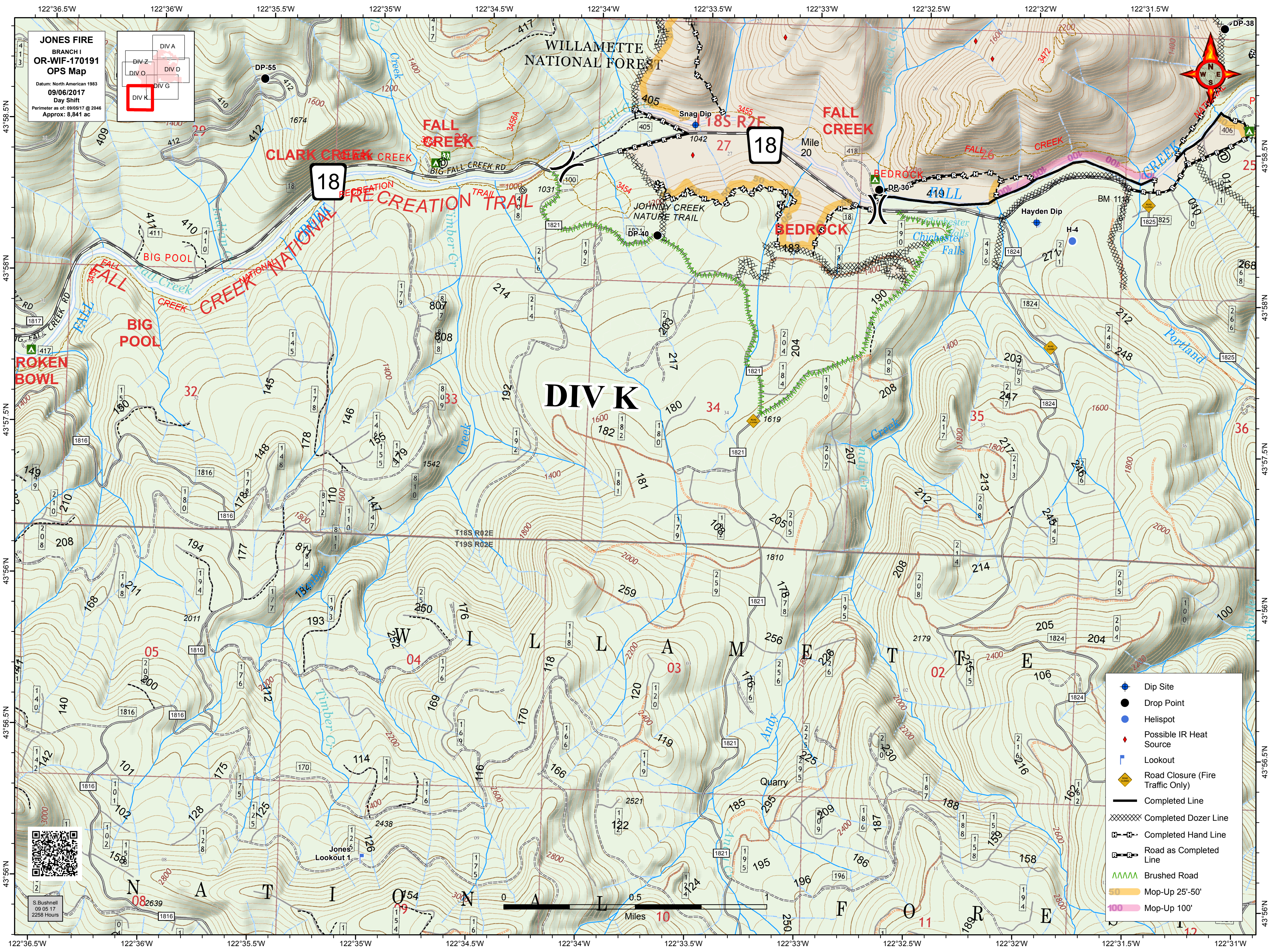
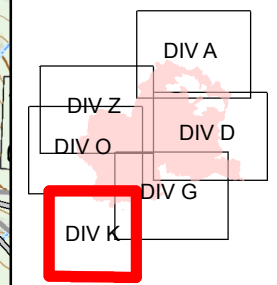


JONES FIRE
 BRANCH I
OR-WIF-170191
Ops Map
 Datum: North American 1983
 09/06/2017
 Day Shift
 Perimeter as of: 09/05/17 @ 2046
 Approx: 8,841 ac



- Dip Site
- Drop Point
- Helispot
- Possible IR Heat Source
- Lookout
- Road Closure (Fire Traffic Only)
- Completed Line
- Completed Dozer Line
- Completed Hand Line
- Road as Completed Line
- Brushed Road
- Mop-Up 25'-50'
- Mop-Up 100'



S. Bushnell
 09 05 17
 2258 Hours

