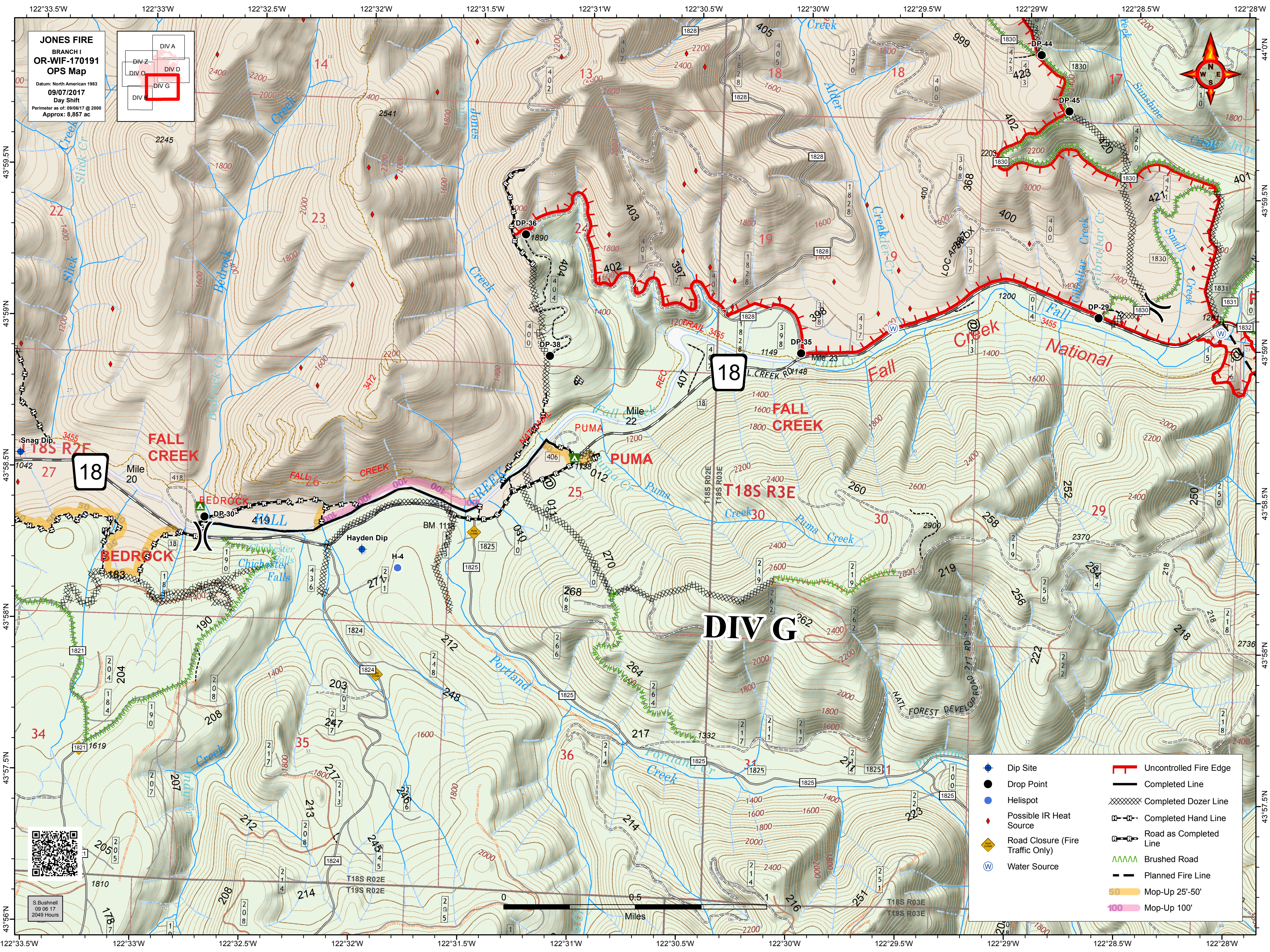
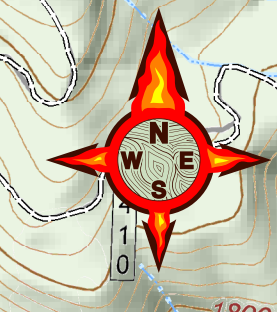
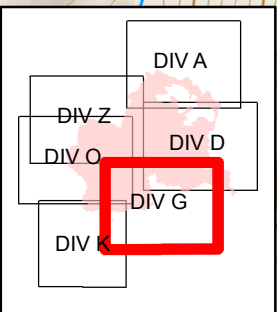


**JONES FIRE**  
 BRANCH I  
**OR-WIF-170191**  
**OPS Map**  
 Datum: North American 1983  
 09/07/2017  
 Day Shift  
 Perimeter as of: 09/06/17 @ 2000  
 Approx: 8,857 ac



**DIV G**

- |                                  |                        |
|----------------------------------|------------------------|
| Dip Site                         | Uncontrolled Fire Edge |
| Drop Point                       | Completed Line         |
| Helispot                         | Completed Dozer Line   |
| Possible IR Heat Source          | Completed Hand Line    |
| Road Closure (Fire Traffic Only) | Road as Completed Line |
| Water Source                     | Brushed Road           |
|                                  | Planned Fire Line      |
|                                  | Mop-Up 25'-50'         |
|                                  | Mop-Up 100'            |



S. Bushnell  
 09 06 17  
 2049 Hours