

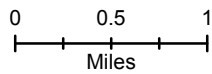


JONES FIRE OR-WIF-170191 IAP Map

09/15/2017 Day Shift
Perimeter as of: 09/14/2017 @1600
Approx: 9,462 ac

-  Division Break
-  Dip Site
-  Drop Point
-  Helispot
-  Lookout
-  Repeater
-  Road Closure (Fire Traffic Only)
-  Water Source
-  Hazard Tree
-  Uncontrolled Fire Edge
-  Completed Line
-  Completed Dozer Line
-  Completed Hand Line
-  Road as Completed Line
-  Planned Fire Line
-  Primary Road
-  Light-Duty Road
-  Unimproved Road
-  Closed Road
-  Unknown Road
-  Contours 100-foot



M. Landis
09 14 17
1707 Hours

