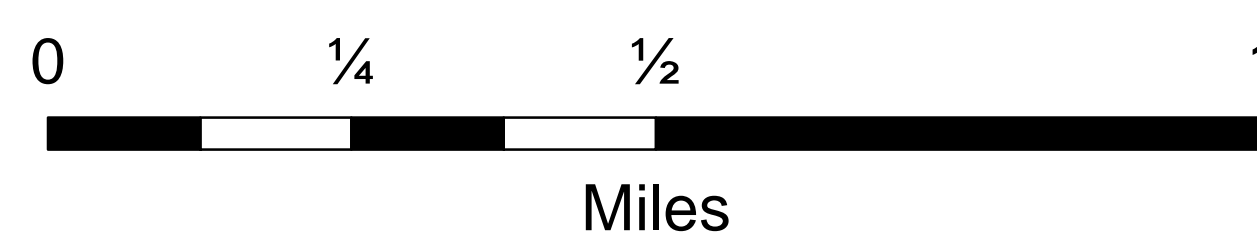
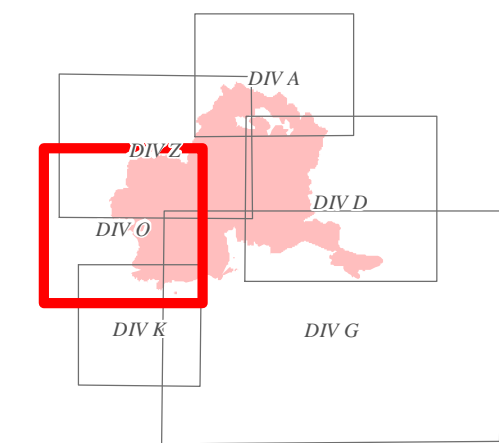


**JONES FIRE  
OR-WIF-170191  
Rehab Map**

DIV O  
Datum: North American 1983  
Day Operational Period  
September 16, 2017

GIS Acres 9,562  
9/14/2017 1902



**Repair Status**

**FirePoint  
Repair**

- Repair Needed
- Unknown

**FireLine  
Repair**

- Repair Needed
- Unknown

( ) Division Break

● Drop Point

● Helispot

⊙ Pump

⊙ Water Source

— Completed Line

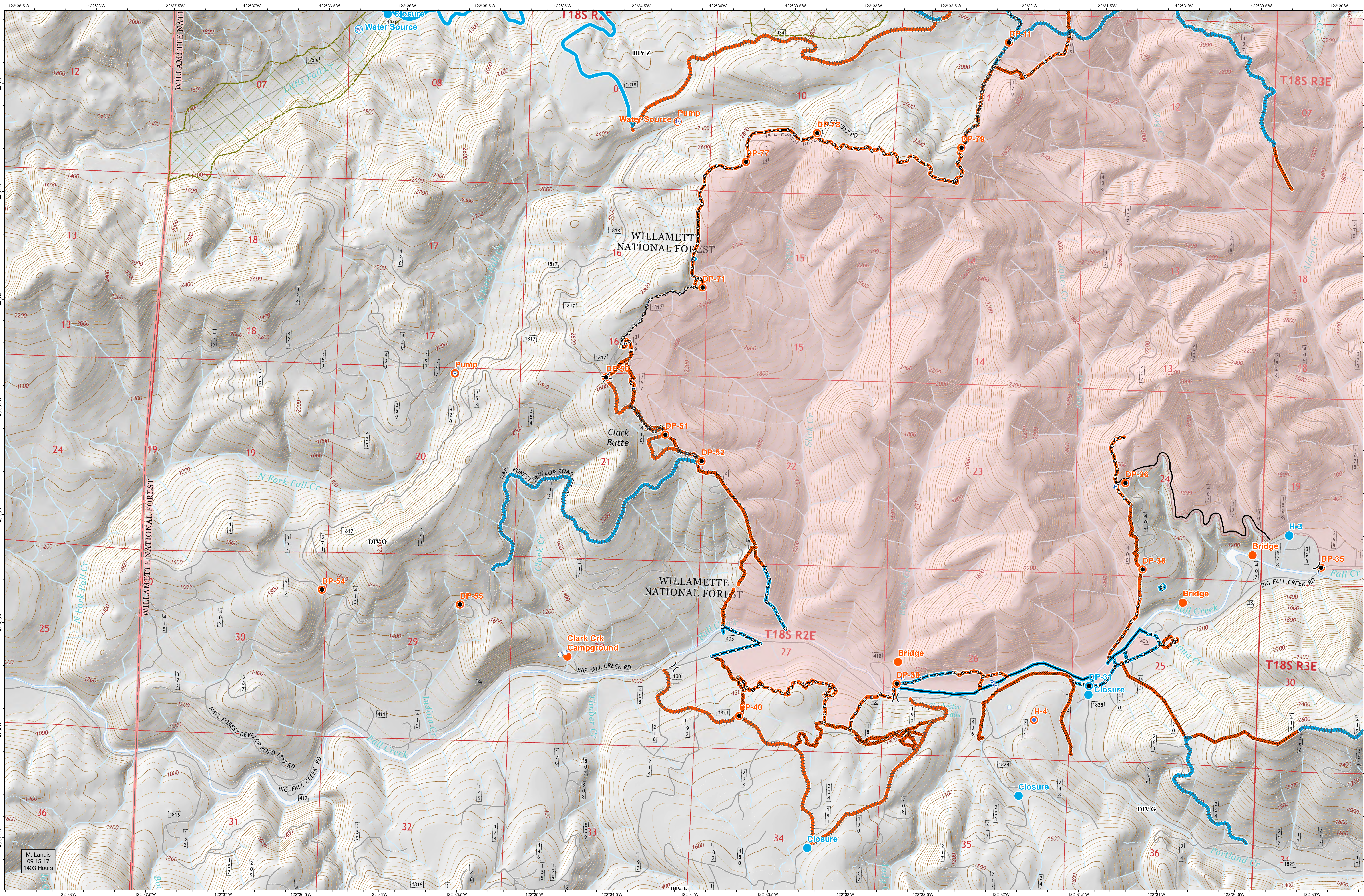
— Completed Dozer Line

— Completed Hand Line

— Road as Completed Line

~~~~~ Brushed Road

▨ Late Successional Reserve



M. Landis  
09 15 17  
1403 Hours