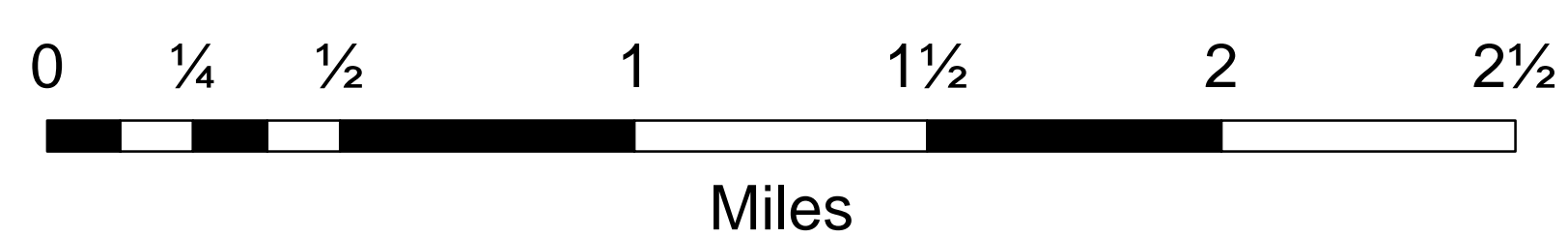
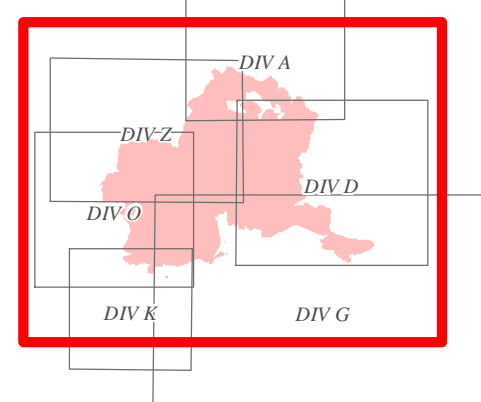


**JONES FIRE
OR-WIF-170191
Rehab Map**

Overview
Datum: North American 1983
Day Operational Period
September 16, 2017

GIS Acres 9,562
9/14/2017 1902



Repair Status

*FirePoint
Repair*

- Repair Needed
- Unknown

*FireLine
Repair*

- Repair Needed
- Unknown

() Division Break

● Drop Point

● Helispot

⊙ Pump

⊙ Water Source

— Completed Line

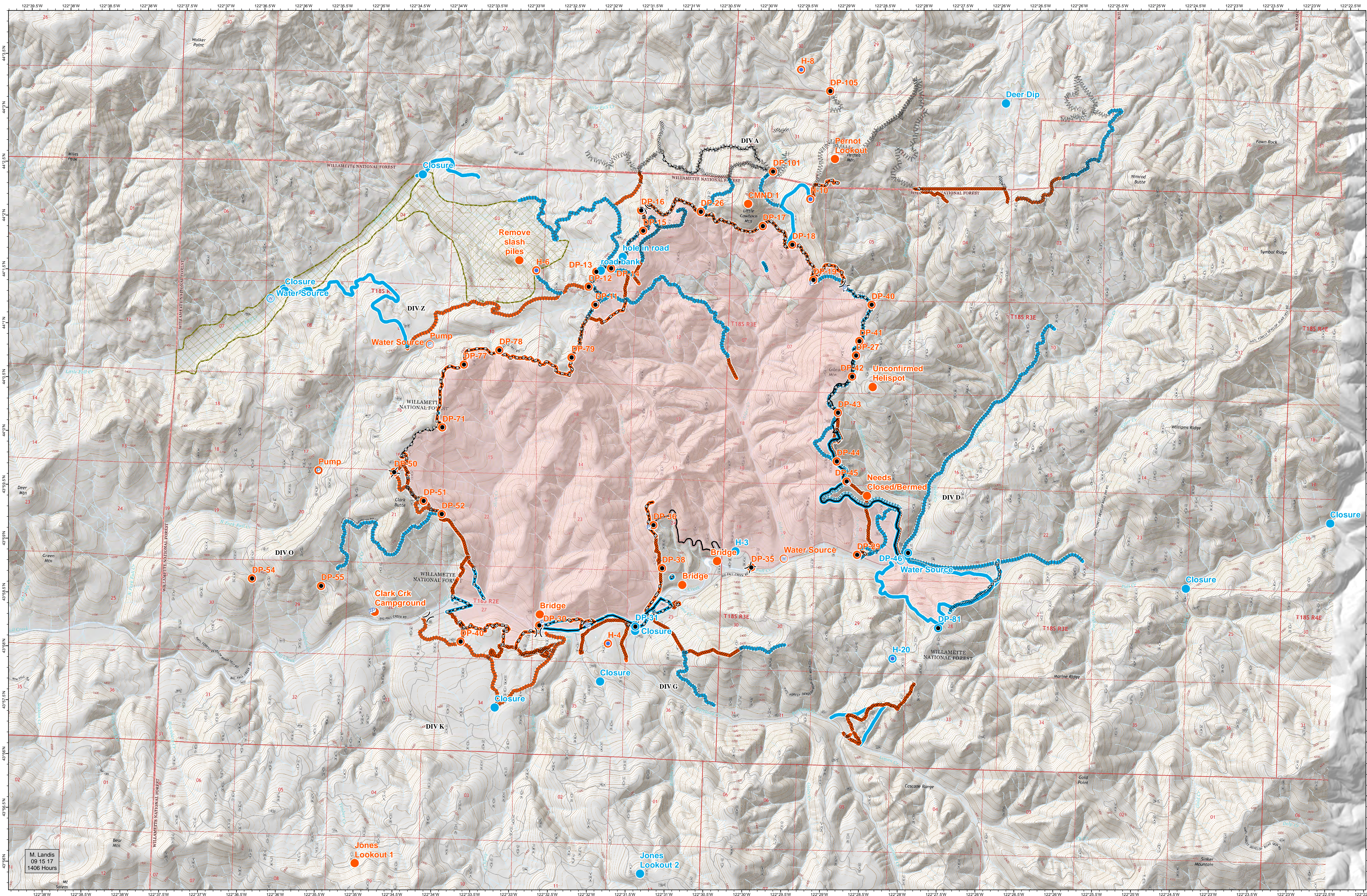
— Completed Dozer Line

— Completed Hand Line

— Road as Completed Line

— Brushed Road

— Late Successional Reserve



M. Landis
09 15 17
1406 Hours