

















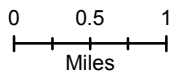


JONES FIRE OR-WIF-170191 IAP Map

09/18/2017 Day Shift
Perimeter as of: 09/17/2017 @ 1900
Approx: 9,833 ac

-  Division Break
-  Dip Site
-  Drop Point
-  Helispot
-  Lookout
-  Repeater
-  Water Source
-  Hazard Tree
-  Uncontrolled Fire Edge
-  Completed Line
-  Completed Dozer Line
-  Completed Hand Line
-  Road as Completed Line
-  Planned Fire Line
-  Primary Road
-  Light-Duty Road
-  Unimproved Road
-  Contours 100-foot



Datum: North American 1983

