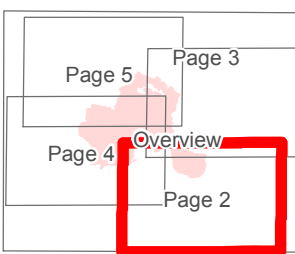
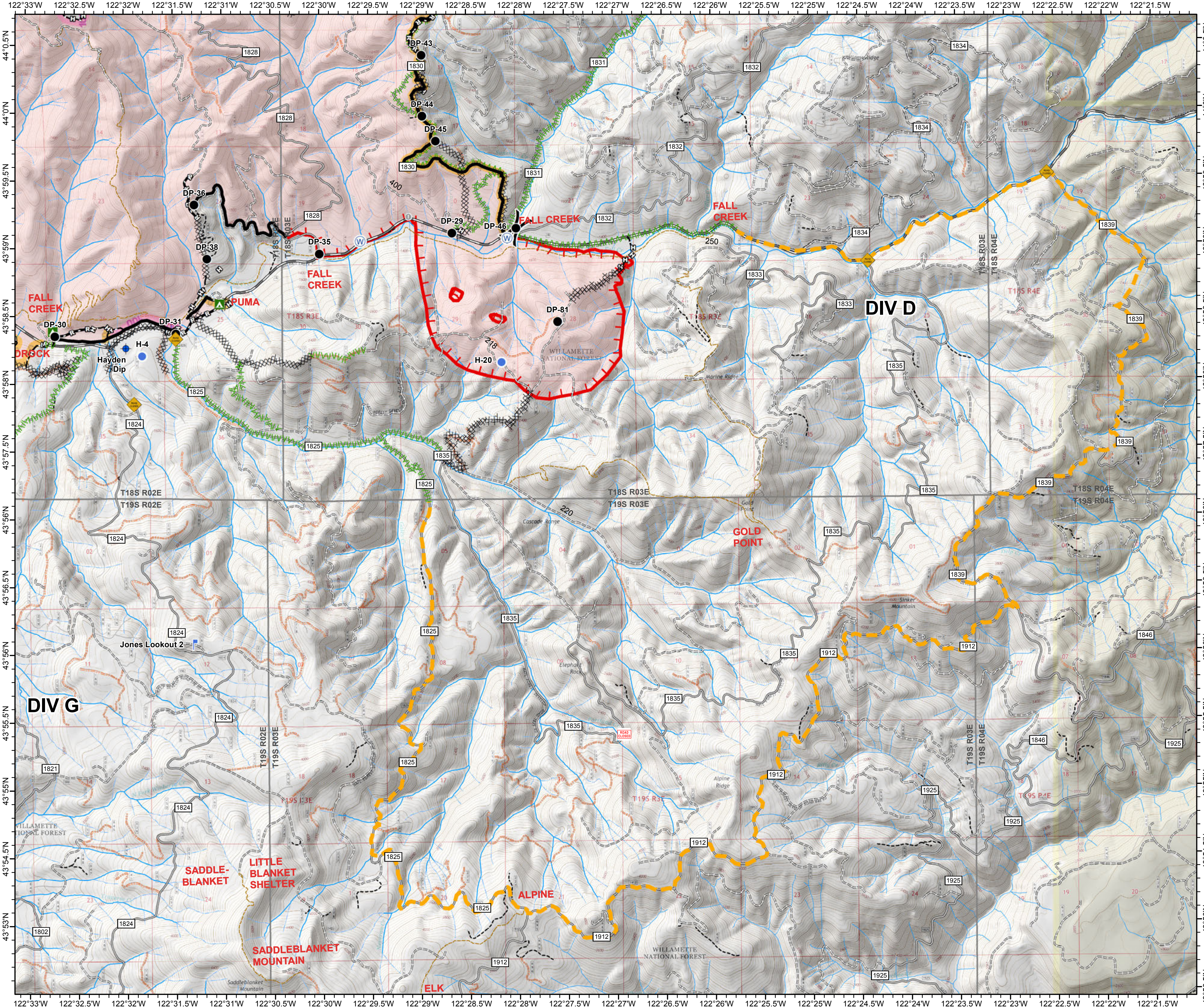
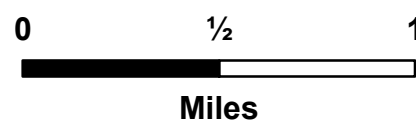


# JONES FIRE OR-WIF-170191 IAP

Datum: North American 1983  
 09/20/2017  
 Day Shift  
 Perimeter as of: 09/17/17 @ 2329  
 Approx: 10,514 ac

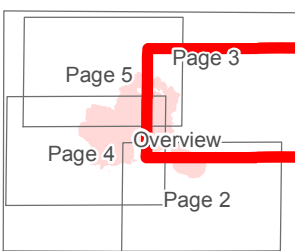


- Dip Site
- Drop Point
- Helispot
- Lookout
- Road Closure (Fire Traffic Only)
- Water Source
- Hazard Tree
- Uncontrolled Fire Edge
- Completed Line
- Completed Dozer Line
- Completed Hand Line
- Road as Completed Line
- Brushed Road
- Planned Fire Line
- SlideFS1835
- Mop-Up 25'-50'
- Mop-Up 100'

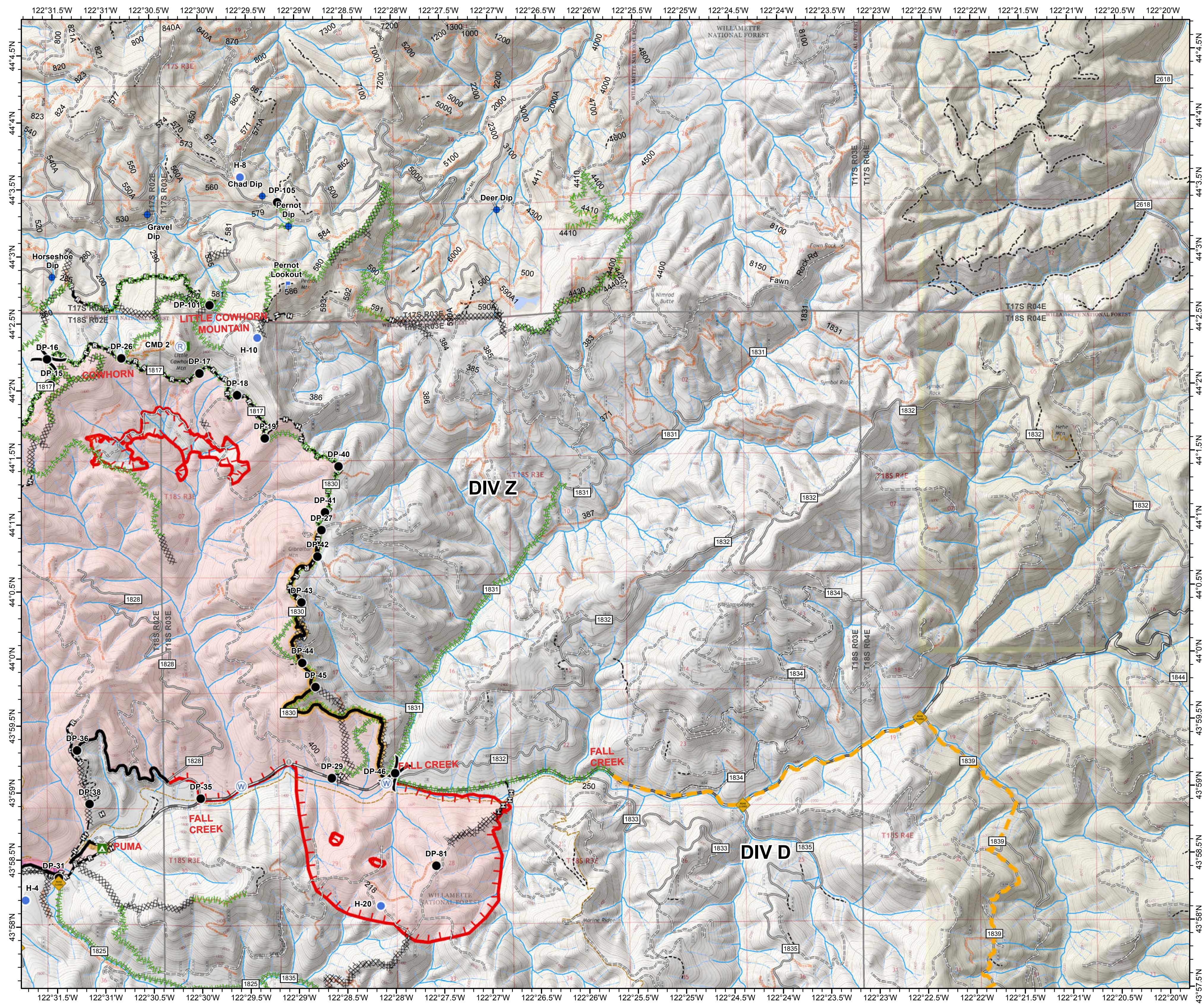
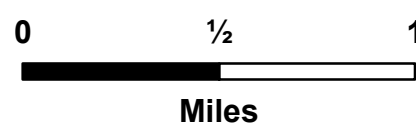


# JONES FIRE OR-WIF-170191 IAP

Datum: North American 1983  
09/20/2017  
Day Shift  
Perimeter as of: 09/17/17 @ 2329  
Approx: 10,514 ac

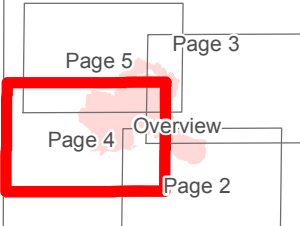


- Dip Site
- Drop Point
- Helispot
- ⌘ Lookout
- Ⓡ Repeater
- ◆ Road Closure (Fire Traffic Only)
- Ⓜ Water Source
- Hazard Tree
- ┌ Uncontrolled Fire Edge
- Completed Line
- ▤ Completed Dozer Line
- ⌘ Completed Hand Line
- ⌘ Road as Completed Line
- ▤▤▤ Brushed Road
- ▬ Planned Fire Line
- 50 Mop-Up 25'-50'
- 100 Mop-Up 100'

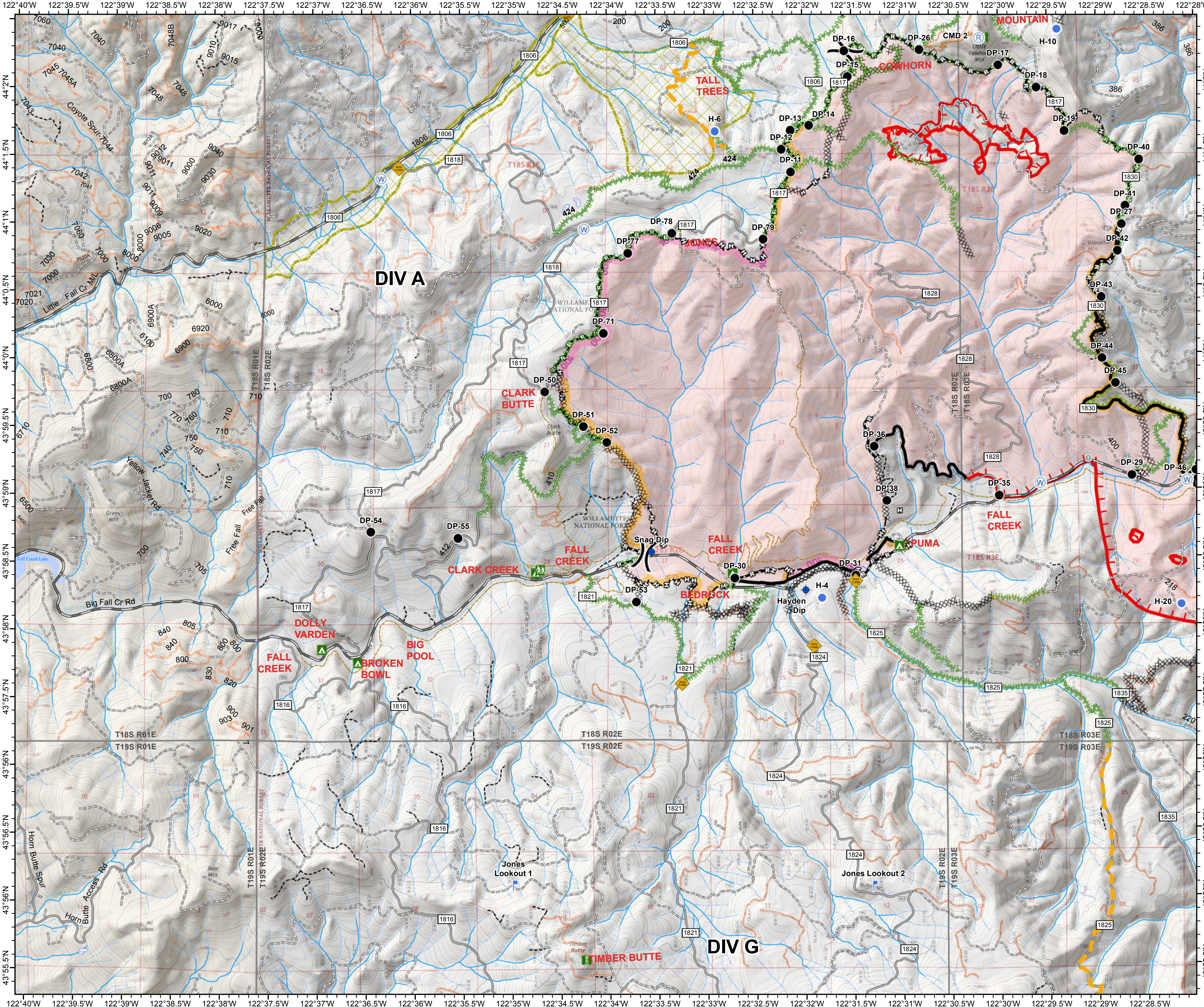
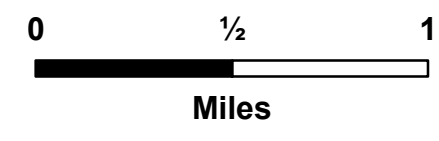


# JONES FIRE OR-WIF-170191 IAP

Datum: North American 1983  
09/20/2017  
Day Shift  
Perimeter as of: 09/17/17 @ 2329  
Approx: 10,514 ac

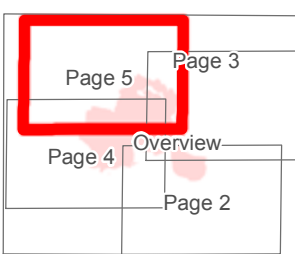


- Dip Site
- Drop Point
- Helispot
- Lookout
- Repeater
- Road Closure (Fire Traffic Only)
- Water Source
- Hazard Tree
- Late Successional Reserve
- Uncontrolled Fire Edge
- Completed Line
- Completed Dozer Line
- Completed Hand Line
- Road as Completed Line
- Brushed Road
- Planned Fire Line
- Mop-Up 25'-50'
- Mop-Up 100'

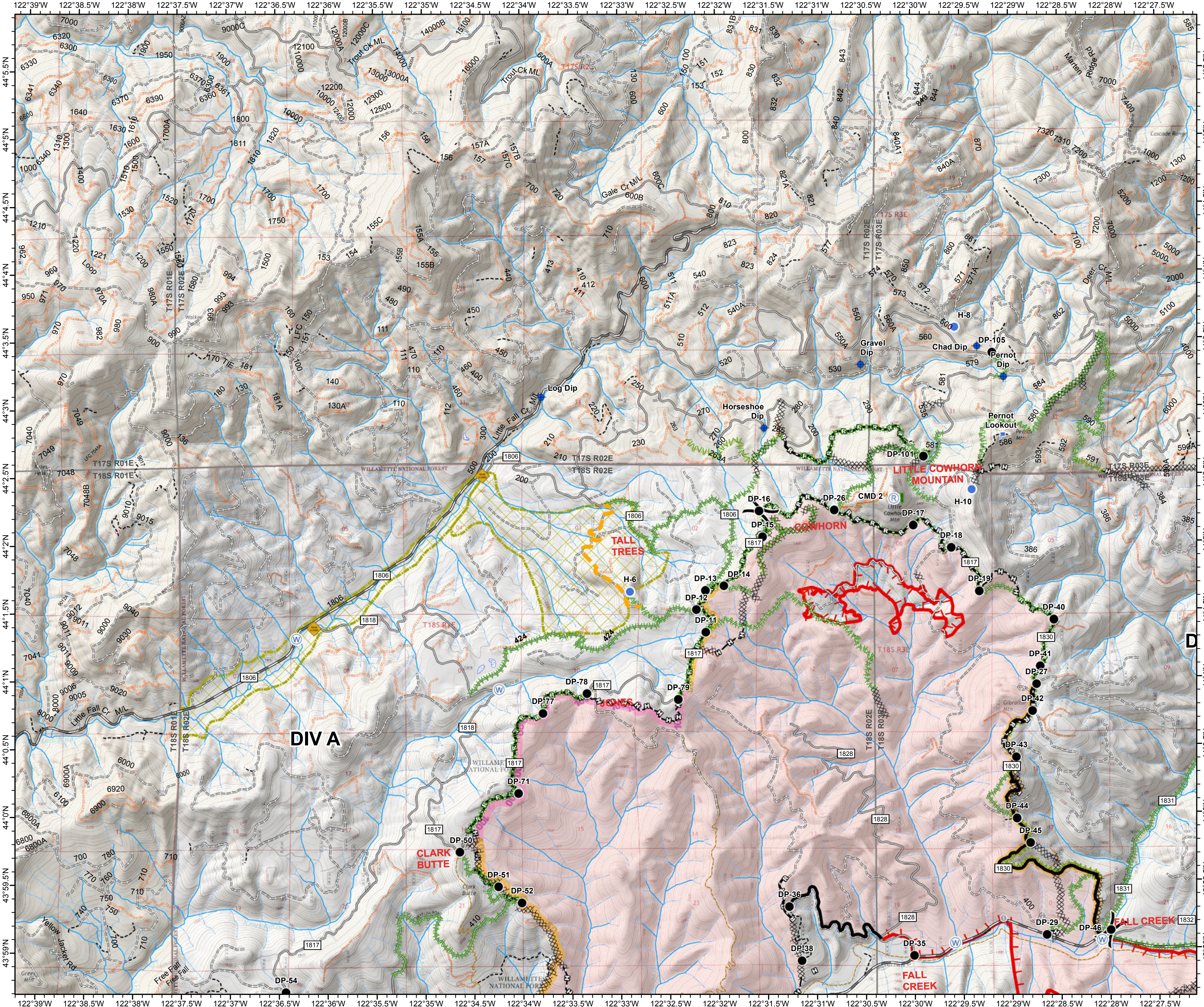
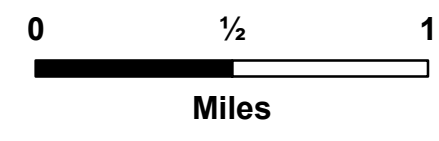


# JONES FIRE OR-WIF-170191 IAP

Datum: North American 1983  
09/20/2017  
Day Shift  
Perimeter as of: 09/17/17 @ 2329  
Approx: 10,514 ac

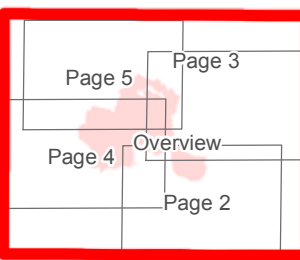


- Dip Site
- Drop Point
- Helispot
- Lookout
- Repeater
- Road Closure (Fire Traffic Only)
- Water Source
- Hazard Tree
- Late Successional Reserve
- Uncontrolled Fire Edge
- Completed Line
- Completed Dozer Line
- Completed Hand Line
- Road as Completed Line
- Brushed Road
- Planned Fire Line
- Mop-Up 25'-50'
- Mop-Up 100'



**JONES FIRE  
OR-WIF-170191  
IAP**

Datum: North American 1983  
09/20/2017  
Day Shift  
Perimeter as of: 09/17/17 @ 2329  
Approx: 10,514 ac



- Dip Site
- Drop Point
- Helispot
- Lookout
- Repeater
- Road Closure (Fire Traffic Only)
- Water Source
- Hazard Tree
- Late Successional Reserve
- Uncontrolled Fire Edge
- Completed Line
- Completed Dozer Line
- Completed Hand Line
- Road as Completed Line
- Brushed Road
- Planned Fire Line
- SlideFS1835
- Mop-Up 25'-50'
- Mop-Up 100'

