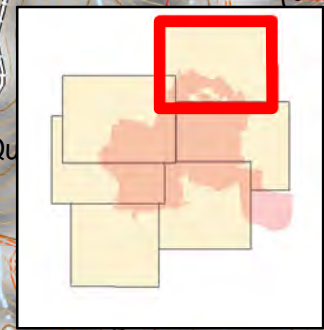


**JONES FIRE**  
 BRANCH I  
**OR-WIF-170191**  
**Repair Status Map**  
 Datum: North American 1983  
 09/19/2017  
 Day Shift  
 Perimeter as of: 09/19/17  
 Approx: 10,514ac



**Repair Status**

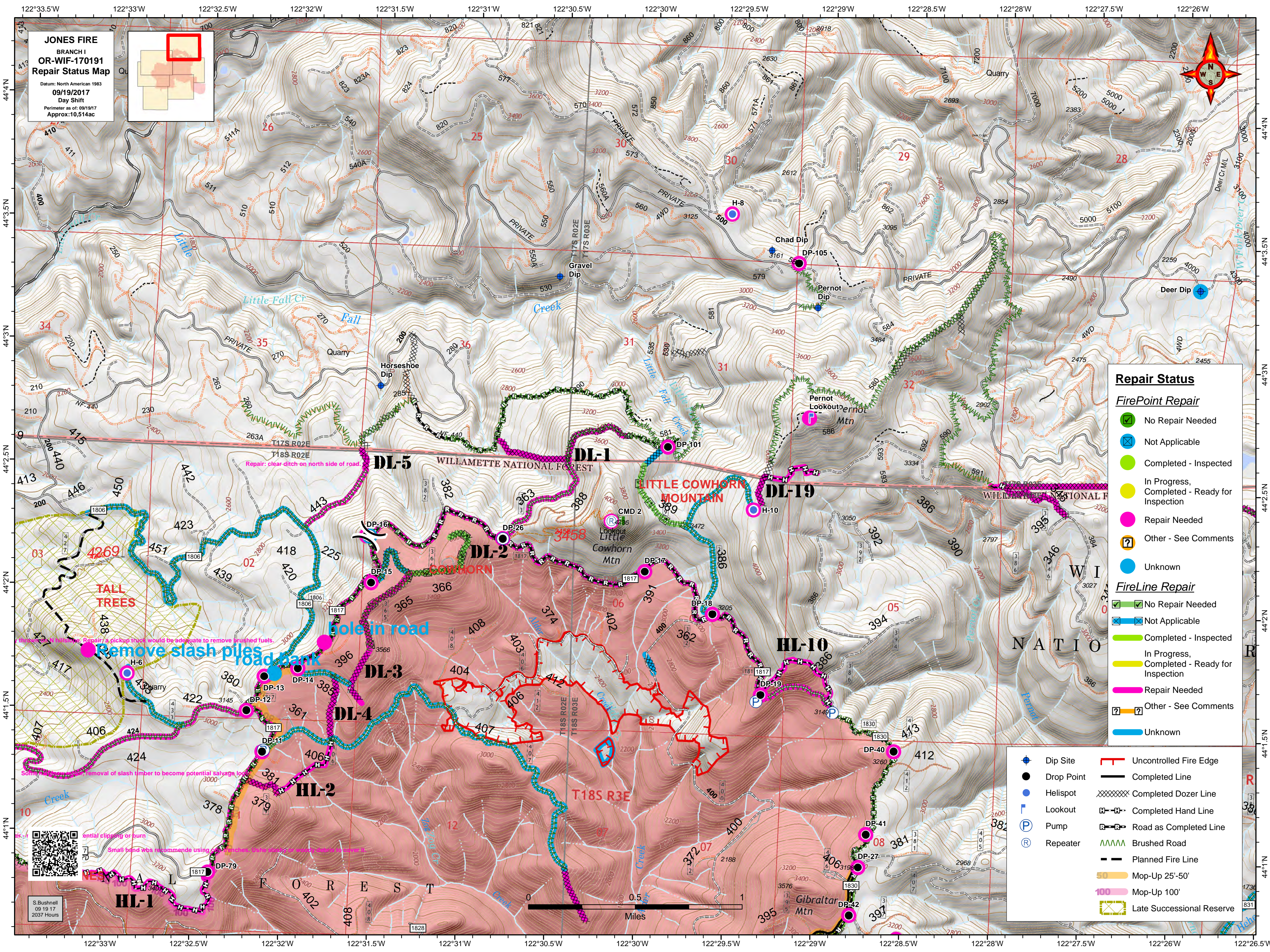
**FirePoint Repair**

- No Repair Needed
- Not Applicable
- Completed - Inspected
- In Progress, Completed - Ready for Inspection
- Repair Needed
- Other - See Comments
- Unknown

**FireLine Repair**

- No Repair Needed
- Not Applicable
- Completed - Inspected
- In Progress, Completed - Ready for Inspection
- Repair Needed
- Other - See Comments
- Unknown


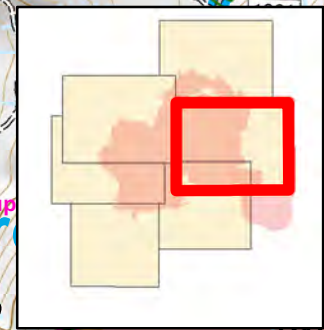
- Dip Site
- Drop Point
- Helispot
- Lookout
- Pump
- Repeater
- Uncontrolled Fire Edge
- Completed Line
- Completed Dozer Line
- Completed Hand Line
- Road as Completed Line
- Brushed Road
- Planned Fire Line
- Mop-Up 25'-50'
- Mop-Up 100'
- Late Successional Reserve



S. Bushnell  
 09 19 17  
 2037 Hours



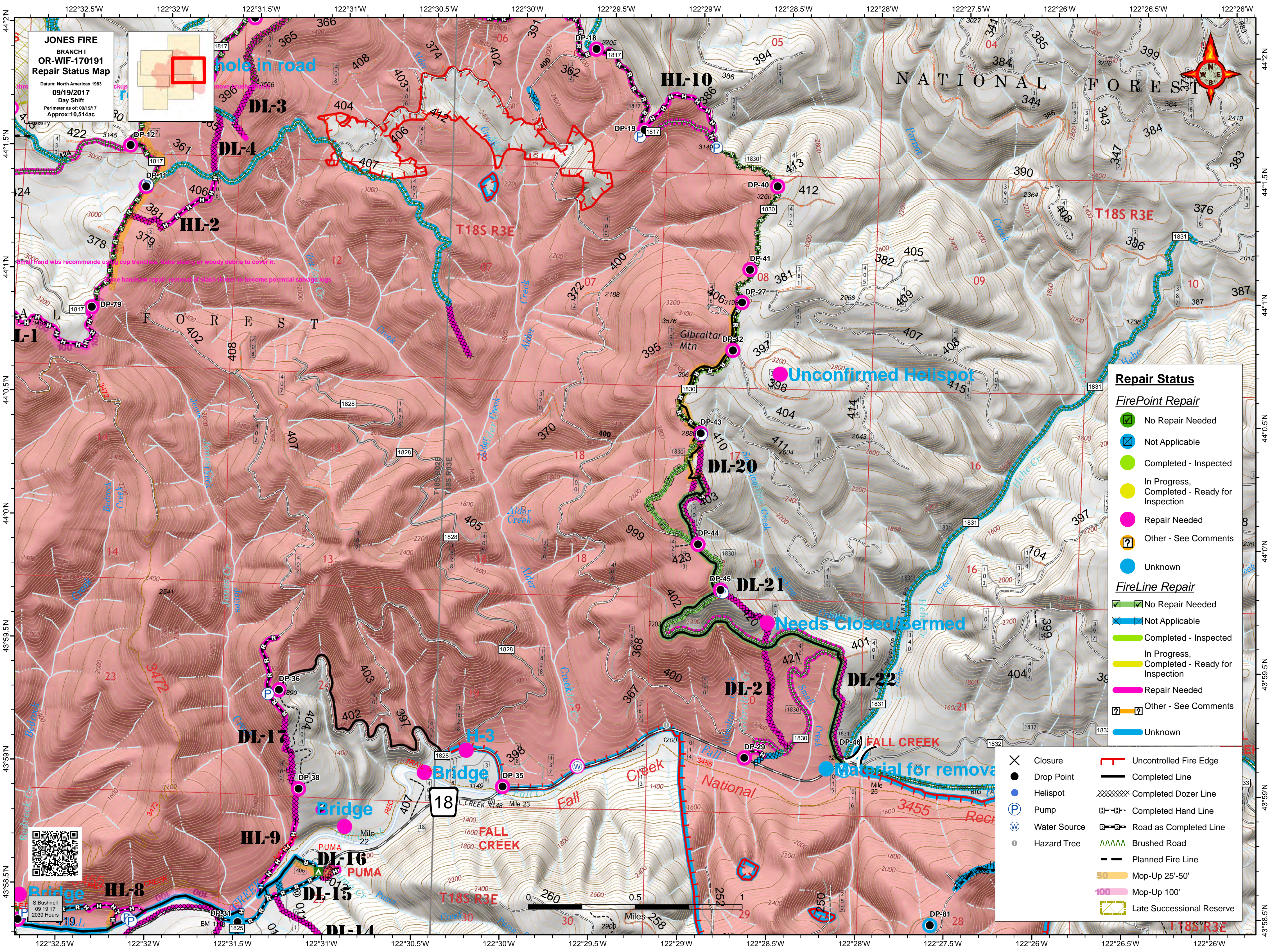
**JONES FIRE**  
 BRANCH I  
 OR-WIF-170191  
 Repair Status Map  
 Datum: North American 1983  
 09/19/2017  
 Day Shift  
 Perimeter as of: 09/19/17  
 Approx: 10,514ac



**Repair Status**

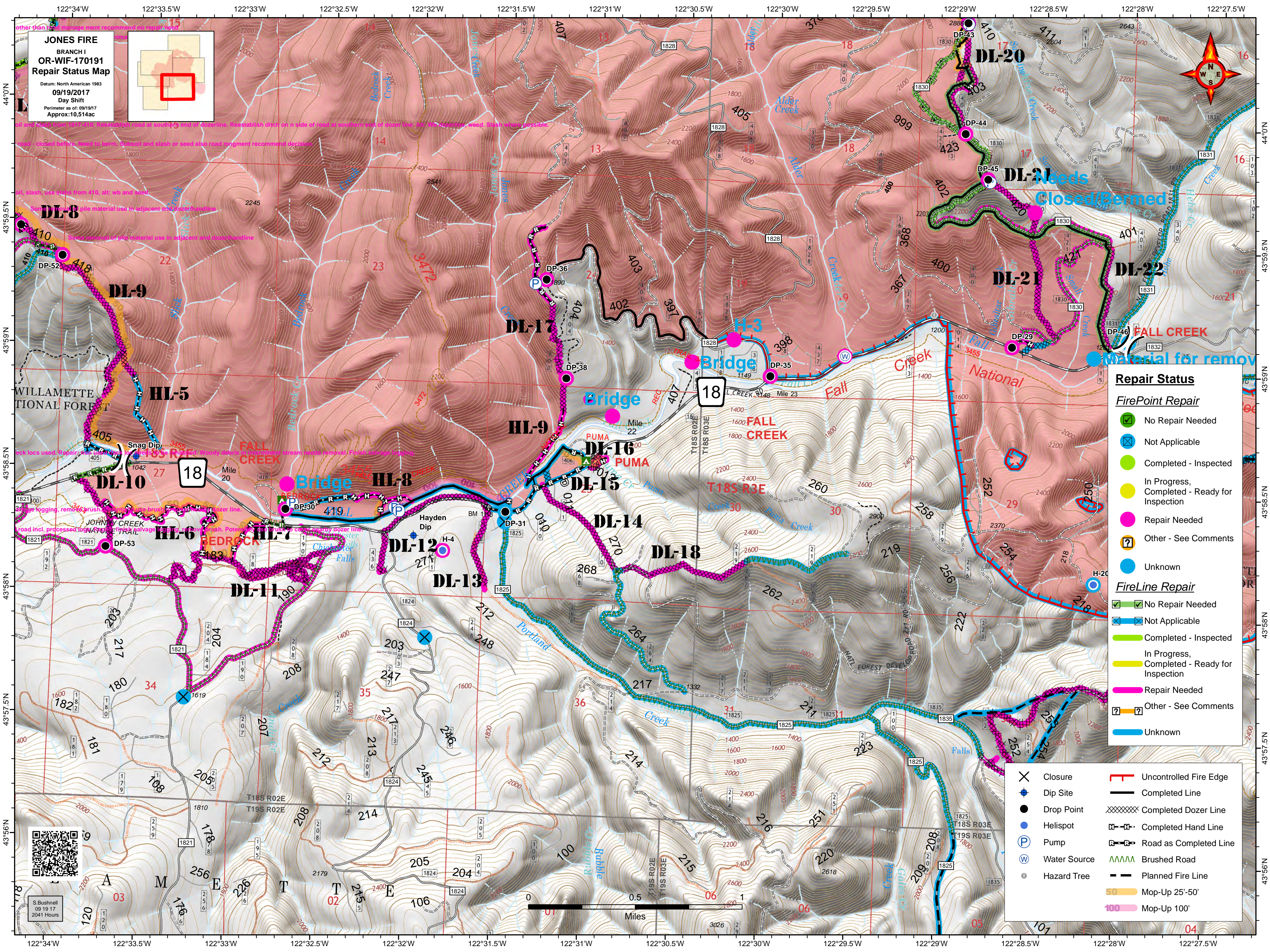
- FirePoint Repair**
- ✔ No Repair Needed
  - ✘ Not Applicable
  - █ Completed - Inspected
  - █ In Progress, Completed - Ready for Inspection
  - Repair Needed
  - ? Other - See Comments
  - Unknown
- FireLine Repair**
- ✔ No Repair Needed
  - ✘ Not Applicable
  - █ Completed - Inspected
  - █ In Progress, Completed - Ready for Inspection
  - █ Repair Needed
  - ? Other - See Comments
  - █ Unknown

- ✕ Closure
- Drop Point
- Helispot
- P Pump
- W Water Source
- Hazard Tree
- █ Uncontrolled Fire Edge
- █ Completed Line
- Completed Dozer Line
- Completed Hand Line
- Road as Completed Line
- ▄▄▄▄ Brushed Road
- ▄▄▄▄ Planned Fire Line
- Mop-Up 25'-50'
- Mop-Up 100'
- Late Successional Reserve

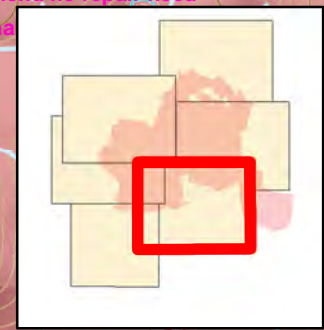


S. Bushnell  
 09 19 17  
 2039 Hours





**JONES FIRE**  
 BRANCH I  
**OR-WIF-170191**  
**Repair Status Map**  
 Datum: North American 1983  
 09/19/2017  
 Day Shift  
 Perimeter as of: 09/19/17  
 Approx: 10,514ac



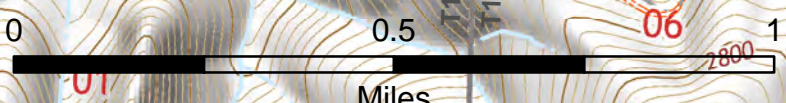
**Repair Status**

- FirePoint Repair**
- No Repair Needed
  - Not Applicable
  - Completed - Inspected
  - In Progress, Completed - Ready for Inspection
  - Repair Needed
  - Other - See Comments
  - Unknown
- FireLine Repair**
- No Repair Needed
  - Not Applicable
  - Completed - Inspected
  - In Progress, Completed - Ready for Inspection
  - Repair Needed
  - Other - See Comments
  - Unknown

- Closure
- Dip Site
- Drop Point
- Helispot
- Pump
- Water Source
- Hazard Tree
- Uncontrolled Fire Edge
- Completed Line
- Completed Dozer Line
- Completed Hand Line
- Road as Completed Line
- Brushed Road
- Planned Fire Line
- Mop-Up 25'-50'
- Mop-Up 100'

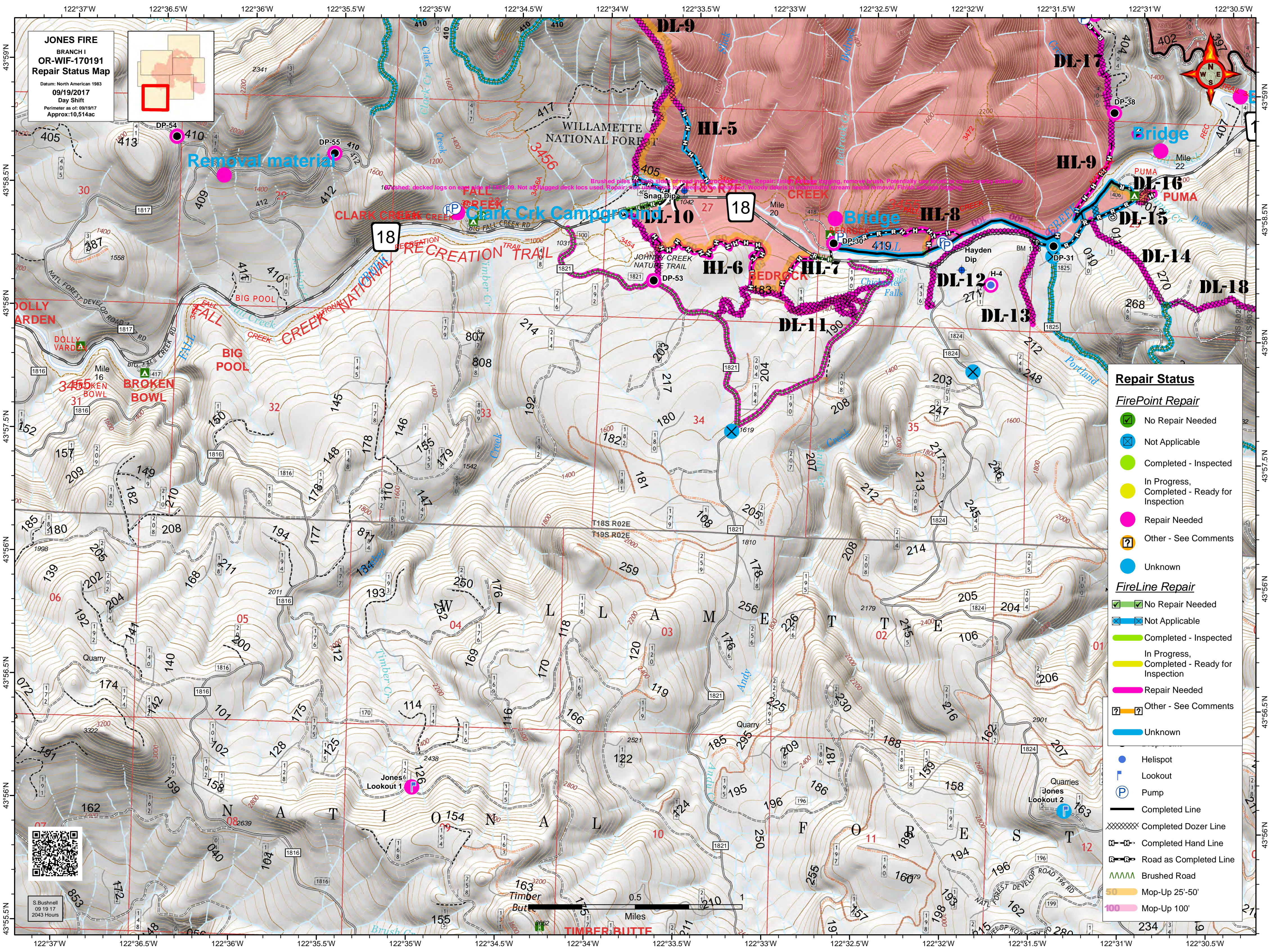
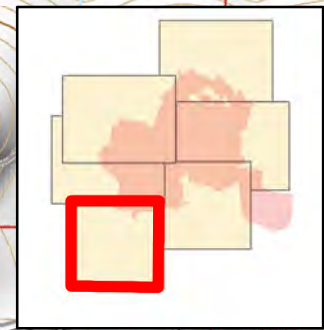


S. Bushnell  
 09 19 17  
 2041 Hours





**JONES FIRE**  
 BRANCH I  
 OR-WIF-170191  
 Repair Status Map  
 Datum: North American 1983  
 09/19/2017  
 Day Shift  
 Perimeter as of: 09/19/17  
 Approx: 10,514ac



**Repair Status**

**FirePoint Repair**

- No Repair Needed
- Not Applicable
- Completed - Inspected
- In Progress, Completed - Ready for Inspection
- Repair Needed
- Other - See Comments
- Unknown

**FireLine Repair**

- No Repair Needed
- Not Applicable
- Completed - Inspected
- In Progress, Completed - Ready for Inspection
- Repair Needed
- Other - See Comments
- Unknown

**Other Symbols**

- Helispot
- Lookout
- Pump
- Completed Line
- Completed Dozer Line
- Completed Hand Line
- Road as Completed Line
- Brushed Road
- Mop-Up 25'-50'
- Mop-Up 100'



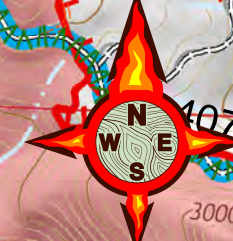
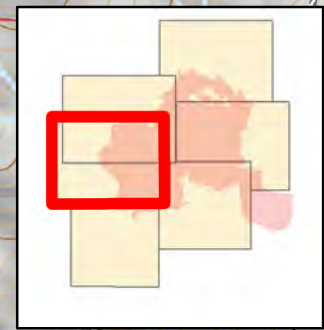
S. Bushnell  
 09 19 17  
 2043 Hours





**JONES FIRE**  
BRANCH I  
**OR-WIF-170191**  
**Repair Status Map**

Datum: North American 1983  
09/19/2017  
Day Shift  
Perimeter as of: 09/19/17  
Approx: 10,514ac



**Repair Status**

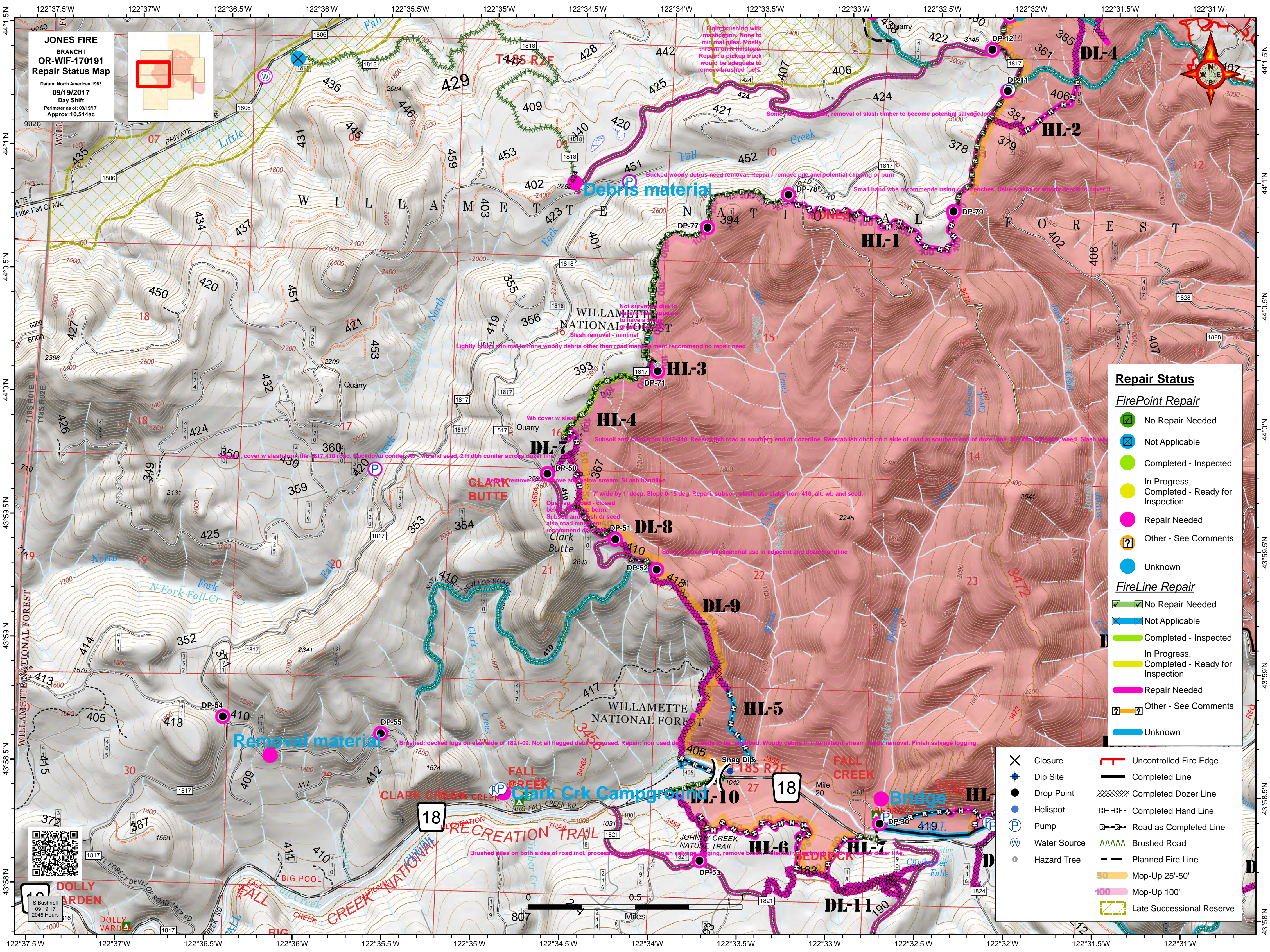
**FirePoint Repair**

- No Repair Needed
- Not Applicable
- Completed - Inspected
- In Progress, Completed - Ready for Inspection
- Repair Needed
- Other - See Comments
- Unknown

**FireLine Repair**

- No Repair Needed
- Not Applicable
- Completed - Inspected
- In Progress, Completed - Ready for Inspection
- Repair Needed
- Other - See Comments
- Unknown

- Closure
- Dip Site
- Drop Point
- Helispot
- Pump
- Water Source
- Hazard Tree
- Uncontrolled Fire Edge
- Completed Line
- Completed Dozer Line
- Completed Hand Line
- Road as Completed Line
- Brushed Road
- Planned Fire Line
- Mop-Up 25'-50'
- Mop-Up 100'
- Late Successional Reserve



Removal material

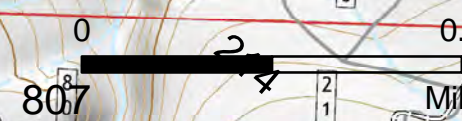
Debris material

Clark Crk Campground

Bridge

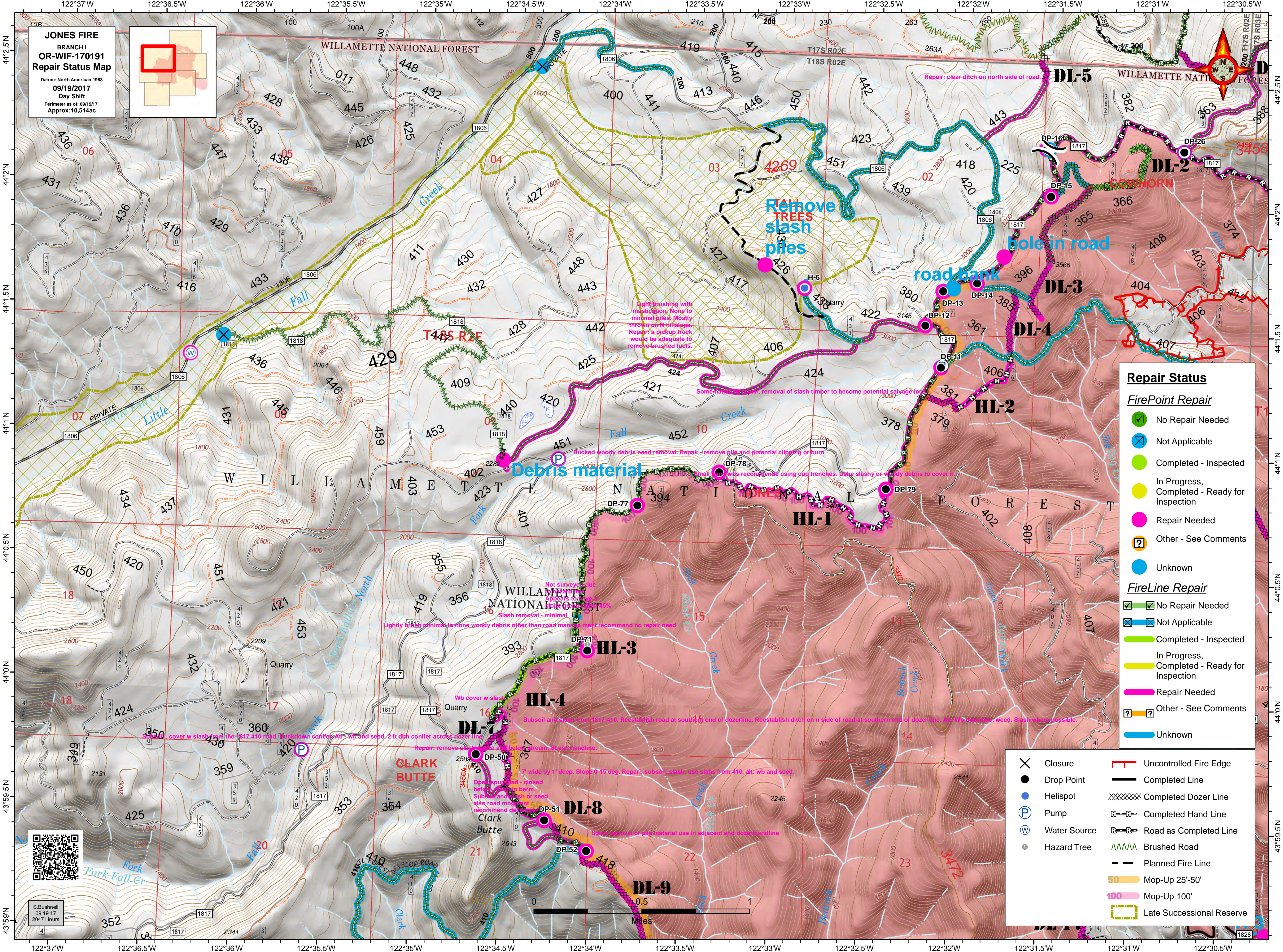
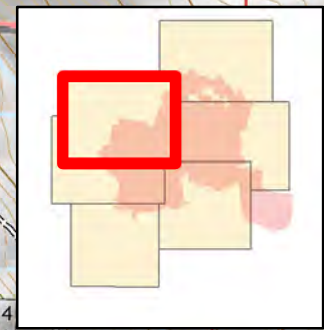


S. Bushnell  
09 19 17  
2045 Hours





**JONES FIRE**  
 BRANCH I  
**OR-WIF-170191**  
**Repair Status Map**  
 Datum: North American 1983  
 09/19/2017  
 Day Shift  
 Perimeter as of: 09/19/17  
 Approx: 10,514ac



**Repair Status**

**FirePoint Repair**

- No Repair Needed
- Not Applicable
- Completed - Inspected
- In Progress, Completed - Ready for Inspection
- Repair Needed
- Other - See Comments
- Unknown

**FireLine Repair**

- No Repair Needed
- Not Applicable
- Completed - Inspected
- In Progress, Completed - Ready for Inspection
- Repair Needed
- Other - See Comments
- Unknown

- Closure
- Drop Point
- Helispot
- Pump
- Water Source
- Hazard Tree
- Uncontrolled Fire Edge
- Completed Line
- Completed Dozer Line
- Completed Hand Line
- Road as Completed Line
- Brushed Road
- Planned Fire Line
- Mop-Up 25'-50'
- Mop-Up 100'
- Late Successional Reserve



S. Bushnell  
 09/19/17  
 2047 Hours

