



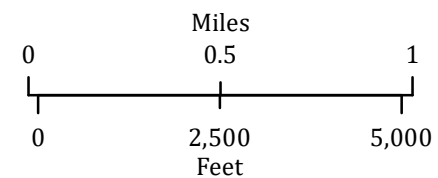


Source: Esri, DigitalGlobe, GeoEye, Earthstar Geographics, CNES/Airbus DS, USDA, USGS, AeroGRID, IGN, and the GIS User Community

Jones
 OR-WIF-170191
 Infrared
 Interpretation

Imagery Date:
 08/19/2017 0022 MDT

-  Isolated Heat Sources
-  Heat Perimeter
-  Intense Heat
-  Scattered Heat



Datum: WGS 1984



IRIN: Billy Harris
 Map produced:
 08/19/2017 0208 PDT
 Interpreted size: 3,773 acres

