



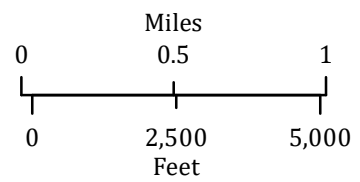


Jones
OR-WIF-170191
Infrared
Interpretation

Imagery Date:
08/23/2017 2228 MDT

-  Isolated Heat Sources
-  Heat Perimeter
-  Intense Heat
-  Scattered Heat



Datum: North American 1983



IRIN: Billy Harris
Map produced:
08/24/2017 0105 PDT
Interpreted size: 5,577 acres



Copyright © 2013 National Geographic Society, i-cubed