



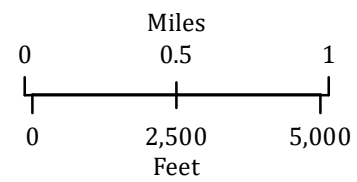


Jones
 OR-WIF-170191
 Infrared
 Interpretation

Imagery Date:
 08/29/2017 0233 MDT

-  Isolated Heat Sources
-  Heat Perimeter
-  Intense Heat
-  Scattered Heat



Datum: North American 1983



IRIN: Billy Harris
 Map produced:
 08/29/2017 0322 PDT
 Interpreted size: 6,665 acres



Copyright © 2013 National Geographic Society, i-cubed