



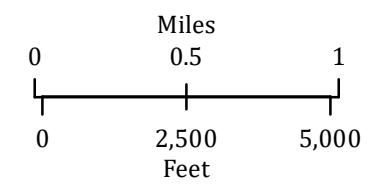


Source: Esri, DigitalGlobe, GeoEye, Earthstar Geographics, CNES/Airbus DS, USDA, USGS, AeroGRID, IGN, and the GIS User Community

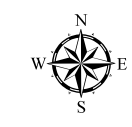
Jones
 OR-WIF-170191
 Infrared
 Interpretation

Imagery Date:
 08/29/2017 2205 MDT

-  Isolated Heat Sources
-  Heat Perimeter
-  Intense Heat
-  Scattered Heat



Datum: North American 1983



IRIN: Billy Harris
 Map produced:
 08/30/2017 0133 PDT
 Interpreted size: 6,971 acres

